


# Horton Country Park Local Nature Reserve MANAGEMENT PLAN 2017-2117

*First review 2017 –2127*



**First Draft Produced by:  
*Epsom & Ewell Borough Council  
Countryside Team***

# CONTENTS

<b>INTRODUCTION</b> .....	<b>4</b>
<i>A PLAN FOR THE NEXT 100 YEARS</i> .....	5
<i>ACKNOWLEDGEMENTS</i> .....	6
<b>STAGE ONE - DESCRIPTION</b> .....	<b>7</b>
1.1 Introduction.....	7
1.2 Location .....	8
1.3 Land Tenure.....	8
1.3.1 Services .....	9
1.4 Photographic Coverage .....	9
1.5 Summary Description .....	9
1.5.1 Physical.....	9
1.5.1.1 Climate.....	9
1.5.1.2 Geology.....	10
1.5.1.3 Topography and Hydrology.....	10
1.5.1.4 Soils.....	11
1.5.2 Biological .....	11
1.5.2.1 Flora and Vegetation Communities.....	11
1.5.2.2 Fauna .....	20
1.5.3 Cultural.....	24
1.5.3.1 Archaeology .....	24
1.5.3.2 Land Use.....	25
1.5.3.3 Public Access and Recreation .....	27
<b>STAGE TWO – EVALUATION AND OBJECTIVES</b> .....	<b>31</b>
2.1 Statutory Designations .....	31
2.1.1 LNR Byelaws and Other Statutory Information .....	31
2.2 Non-statutory Designations .....	31
2.2.1 SNCI Selection .....	31
2.3 Criteria for Evaluation .....	31
2.4 Natural Area Context .....	39
2.5 Identification/Confirmation of Important Features.....	39
2.6 Ideal Long-term Management Objectives .....	41
2.6.1 Objectives for Nature Conservation .....	41
2.6.2 Objectives for Recreation, Education, Historical and Cultural value	
42	
2.7 Rationale.....	44
2.7.1 Ancient and Mature Semi-natural Broadleaved Woodlands .....	44
2.7.2 Recent Plantation Woodlands.....	47
2.7.3 Veteran Trees .....	48
2.7.4 Grasslands .....	49
2.7.5 Hedgerow and Scrub.....	51
2.7.6 Old Orchards.....	52
2.7.7 Open Water and Wetland .....	53
Water Courses (See 2.7.10 Water Voles).....	56
2.7.8 Invasive Non-native Plant Species.....	56

2.7.9 Ornithological Interest.....	57
2.7.10 Water Voles.....	57
2.7.11 Bats.....	57
2.7.13 Invertebrates .....	59
2.7.14 Botanical Interest.....	60
2.7.15 Public Access and Recreation .....	61
2.7.16 Education, Site Interpretation, Research and Volunteer Groups ..	64
2.7.17 Cultural, Historical and Landscape.....	65
2.7.18 Interpreting the Site.....	66
2.7.19 Archaeology .....	67
2.7.20 Inappropriate Use.....	67
2.8 Identification of Operational Objectives and Outline Prescriptions	67
<b>STAGE THREE - PRESCRIPTION.....</b>	<b>76</b>
<b>MAPS .....</b>	<b>98</b>
<b>REFERENCES .....</b>	<b>108</b>
<b>APPENDICES.....</b>	<b>112</b>
Appendix I – SSCI Survey Site Descriptions .....	113
Appendix II – 2004 Habitat/NVC Survey .....	117
Appendix III – Horton Country Park Species Lists .....	128
Appendix IV – LNR Byelaws and Other Statutory Information.....	170

## INTRODUCTION

This management plan covers approximately 100ha of Horton Country Park Local Nature Reserve (LNR). Excluded from the plan are areas of land within the Country Park managed by the Equus Equestrian Centre and the Horton Park Country Club (golf course), together with Hobbledown (formerly Horton Park Farm<sup>1</sup> (Map 1). Throughout the remainder of the plan, unless otherwise stated, reference to Horton Country Park relates only to the Epsom & Ewell Borough Council (EEBC) managed part of the Local Nature Reserve.

This management plan succeeds the 2006-2016 plan and aims to update and build on the progress made during the implementation of the previous plan which was the first to be agreed formerly and implemented by Epsom & Ewell Borough Council. The previous plan has significantly improved the management of woodland, grassland, scrub and ponds, improved biological monitoring, increased volunteer input, commenced a programme of veteran tree management and improved public access and interpretation. The previous plan also secured the substantial external funding required to achieve some of the above improvements.

Subject to ten year reviews this plan aims to describe the important features of Horton Country Park LNR and set out an agreed approach for the continued management of the site to benefit both the people and wildlife of Epsom & Ewell for the next one hundred years. This plan prescribes in detail how the site will be managed from 2017 to 2027, ensuring that Horton Country Park LNR continues to provide good public access whilst at the same time providing an important home for wildlife.

The management plan has been updated following a number of additional site surveys carried out during the lifetime of the previous plan with consequent re-appraisal of available data, liaison with a number of individuals and representatives of relevant organisations (e.g. Epsom and Ewell Borough Council, the Friends of Horton Country Park and the Lower Mole Partnership) has again taken place. Objectives and outline prescriptions set out in consultation drafts have been agreed by all parties concerned. The aim has been to achieve a realistic balance, between a range of issues that include:

- Nature conservation
- Maintaining and enhancing the historical, landscape and cultural value
- Providing appropriate facilities for public recreation and enjoyment
- Encouraging opportunities for education in all aspects of the Country Park's ecology, history, culture and landscape.

---

<sup>1</sup> Hobbledown includes the 5.12ha "Cabbage Field" (Former compartment 30), which is in the LNR but is leased to Hoobledown (the 125 year lease runs from 1986 to 2101). This field may in future be used for grazing.

## **A PLAN FOR THE NEXT 100 YEARS**

Over the last 100 years the land that is today Horton Country Park LNR has undergone significant change. This farmed landscape created over centuries to provide arable crops, meat, milk, wool, wood products and timber, today provides local people with fresh air, exercise, tranquillity and protection for wildlife. As readers of this plan will discover Horton Country Park is locally very important for its wildlife and maintaining that value requires an informed, consistent, systematic and long term approach to habitat management and public access. For example, trees live for hundreds of years, the ecological benefits of re-introducing rotational woodland management will take many decades to be fully realised, and biological monitoring often yields really valuable information after many years of recording effort.

This plan provides a regularly reviewed (10 years) 100 year approach to the management of Horton Country Park LNR to ensure the protection, maintenance and enhancement of the wildlife and heritage of Horton Country Park LNR whilst also ensuring good public access to a wonderful place!

The key components in managing Horton Country Park LNR which are unlikely to change in the next one hundred years are as follows:

- Ensuring good public access via a network of well-maintained and signed paths and bridleways.
- Managing and maintaining the features of nature conservation interest in 'favourable' condition.
- Ensuring the protection, maintenance, monitoring and enhancement of biodiversity and cultural heritage of Horton Country Park LNR.
- Encouraging and supporting the work of volunteers and the 'Friends of Horton Country Park'.
- Interpreting Horton Country Park LNR to the public
- Maintaining a close working relationship with the operators of the Equus Equestrian Centre, Horton Park Country Club (golf course) Hobbledown (formerly Horton Park Childrens' Farm).

## **ACKNOWLEDGEMENTS**

We remain very grateful to consultant ecologists Giles Groome and Karl Crowther whose excellent work in writing the 2006-16 plan, still provides much of the content of this updated plan.

Thanks are also due to all the staff and volunteers from Epsom & Ewell Borough Council, The Lower Mole Countryside Partnership, Natural England, and the Friends of Horton Country Park whose work in implementing the previous plan so successfully has made the production of this new plan a much more straightforward task.

## STAGE ONE - DESCRIPTION

### 1.1 Introduction

Horton Country Park (Map 1) covers a total area of approximately 100.13ha<sup>2</sup> and represents land that once formed part of a mediaeval manor estate in the north-west of the Parish of Epsom. In the 1890s the Horton Manor Estate was purchased by London County Council who developed a complex of large psychiatric hospitals on the estate, all of which possessed their own farms. Around 1960, two of these farms, namely Long Grove Farm and West Park Farm, were leased to independent tenant farmers and run as separate, autonomous units. In 1972 the Regional Health Authority decided to sell off the farmland as surplus to hospital requirements and it was purchased in 1973 by Epsom and Ewell Borough Council with financial assistance from Surrey County Council and the Countryside Commission, to be established as Horton Country Park in 1974.

The whole area of Horton Country Park LNR lies upon land designated in the local plan as Metropolitan Green Belt. During the 1990's the Surrey 'Local Sites' Committee designated several large areas within Horton Country Park as Sites of Nature Conservation Importance (SNCI). In 2013 a Borough wide review of SNCI designated all of Horton Country Park LNR as one SNCI. In 2004 Horton Country Park Local Nature Reserve (LNR) (Map 1) was officially designated which includes all the land managed and controlled by EEBC, the field known as 'Cabbage Field' leased by Hobbledown and from 2006 the land leased by Horton Park Country Club.

Horton Country Park LNR as managed by EEBC comprises a mosaic of habitats that includes woodland of varying maturity and composition (including six 'Ancient' Woodlands), together with a range of grasslands, scrub and hedgerows. There are also a number of streams and ponds, the largest of which is Meadow Pond.

There is good public access to the Country Park, and it forms an important local amenity for a variety of informal recreation activities. The main access point for visitors is the West Park Farm complex, where the main car park and toilet block are situated<sup>3</sup>.

As already outlined, also forming part of the Country Park (but for the most part outside the LNR) are three amenities operated by the private sector in co-operation with Epsom & Ewell Borough Council, namely the Horton Park Country Club (Golf Centre), Hobbledown (formerly Horton Park Farm<sup>4</sup>) and the Equus Equestrian Centre. Within certain guidelines the development of these centres is in the hands of their operators, although control is exercised by

---

<sup>2</sup> This area relates to that of the Horton Country Park Local Nature Reserve (excluding the "Cabbage Field") being considered under this management plan. The total area of Country Park is c.180ha.

<sup>3</sup> The Epsom & Ewell Borough Countryside Team Office and associated storage & interpretive facilities are also situated at West Park Farm.

<sup>4</sup> "Cabbage Field" (former compartment 30) is leased by Hobbledown. It is included within the LNR, but is largely excluded from this plan.

EEBC through their respective leases and management agreements. Also lying within the Country Park, but excluded from the LNR, are four residential dwellings, namely Keeper's Cottage, Laundry Cottage, Primrose Cottage and West Park Farm House (which includes the offices of the Lower Mole Countryside Partnership, the Lower Mole Countryside Trust and the EEBC Countryside Team).

## 1.2 Location

Horton Country Park lies to the west of Epsom and is bounded to the north by residential areas of West Ewell (Map 1). The western edge lies along the Epsom & Ewell Borough boundary; beyond this lies agricultural land occupied by Park Farm in the Royal Borough of Kingston. To the east lies a new residential housing estate constructed on the site of the former Long Grove Hospital, whilst adjoining the southern boundary the former West Park Hospital site has been redeveloped as a residential housing estate called Noble Park.

**County:** Surrey

**District/Borough:** Epsom and Ewell

**Local Planning Authority:** Epsom & Ewell Borough Council

**National Grid Reference:** TQ 19098 61902 (West Park Farm complex)

### Map Coverage:

Ordnance Survey (1871 to 1989– available via EEBC GIS)

Ordnance Survey Landranger series at 1:50,000 scale, sheet number 187.

Ordnance Survey Explorer series at 1:25,000 scale, sheet numbers 161.

Ordnance Survey 1:10,000 series sheets TQ16NE, TQ26NW.

Ordnance Survey maps at 1:2500 series sheets TQ1863, 1963, 2063, 1862, 1962, 1861, 1961.

Ordnance Survey map at 1:1250 scale.

1843 Tythe Map of Horton (held at Bourne Hall)

## 1.3 Land Tenure

All of the land covered by this plan is in the ownership of Epsom and Ewell Borough Council and was purchased from London County Council in 1973. The Country Park also includes an area of 'exchange land' resulting from the construction of new housing on the site of the former Long Grove Hospital.



The various conveyance documents can be found in the Town Clerk and Chief Executives Department of the Council.

Of the four residential dwellings within the Country Park, as of 2016 two are privately owned, (Laundry Cottage & Primrose Cottage) whilst the remaining two (Keepers Cottage & Number 1 West Park Farmhouse) are occupied by an Epsom & Ewell Borough Council employee and retiree.

Excluding the Epsom & Ewell Borough Council-owned, but privately-operated, Horton Park Country Club (Golf Centre), Hobbledown (formerly Horton Park Farm) and the Equus Equestrian Centre, the adjacent land is owned by a variety of individuals and organisations. Most significantly this includes land owned by Park Farm and the the owners of bordering properties in Clarendon and Noble Park housing estates.

### **1.3.1 Services**

Crossing beneath the Country Park are a newly installed water main between Epsom and Chessington, a major gas pipeline installed during the 1970s, a high capacity electricity supply to a mobile telephone mast, major sewers linked to Noble Park (former West Park Hospital), plus services such as water, electricity, telephone and sewerage to individual buildings. The appropriate utilities should be contacted for up to date information, immediately before any work likely to affect any of these services is undertaken.

## **1.4 Photographic Coverage**

The EEBC Planning Department hold a series of aerial photographs of the site covering the period 1971-2013.

Photographs depicting the Horton Light Railway, constructed to serve several of the psychiatric hospitals (see Section 1.5.3.2), are held by the Epsom and Ewell Borough Council. Many views have been taken by EEBC staff since 1980 for use in displays etc. A digital picture library is now being compiled on the Epsom and Ewell Borough Council computer network.

The Lower Mole Countryside Partnership holds a collection of slides from the 1980s onwards, depicting views of the Country Park.

## **1.5 Summary Description**

### **1.5.1 Physical**

#### **1.5.1.1 Climate**

Meteorological Office data (1981-2010 averages) for Wisley (approximately 10km due west), show an annual rainfall average of 656.6mm per year (no measurements have been taken on Horton Country Park itself). During this period, there was an average of 112.2 days per year with more than 1mm of

rainfall recorded. In addition, an average total of c.1564.2 hour's sunshine were recorded per year, along with 47.7 days of air frost. The average monthly maximum temperature was 15°C (July being the hottest, at 23°C), whilst the average monthly minimum temperature was 6.5°C (with February being the coldest at 1.7°C). It is interesting to note that the previous plan used 1961 - 1990 data and the average monthly maximum temperature has increased by 0.8°C.

### **1.5.1.2 Geology**

The greater portion of Horton Country Park is situated on the London Clay. There are local surface deposits of gravel (S. Cocker, pers. comm.). The extent of such deposits may require further investigation.

Further details of the geology can be seen in the Geological Survey maps for the area, although these do not show in sufficient detail the changes in geology which are important for detailed land management.

### **1.5.1.3 Topography and Hydrology**

Horton Country Park lies to the north of the dip slope of the North Downs in the London Basin and has a gently undulating, but complex topography. The highest area of the Park (around 55m AOD) lies to the south-east adjacent to West Park Farm. West of here, a broad, shallow valley runs from the southern boundary with Noble Park in a roughly northerly direction towards Pond Wood, before the land rises again before approaching Four-Acre Wood. To the extreme north lies the fairly level area comprising Butcher's Grove with, to the south-east of here, a further shallow valley that drains in a north-easterly direction towards West Ewell, along the southern edge of land that now forms part of the golf course.

The clay nature of the soils across much of the Country Park means that most rainfall runs off this relatively impermeable substrate. Movement of water is along two main watercourses. The first of these (known as Green Man Stream) arises at the Park's southern boundary adjacent to Noble Park. It flows along the base of the more southerly valley as far as Pond Wood, whereupon it skirts the northern edge of the wood before leaving the Park and draining into the catchment area of the Bonesgate Stream, a tributary of the Hogsmill River. In 2015 a wetland area with two small on line ponds was created in compartment 14. There is another small online pond along this watercourse within Pond Wood itself (known as Pond Wood Pond), with a further, smaller off line pond a little further upstream, to the south (known as Field Pond).

The second flow of water, known as Horton Stream, lies along the base of the more northerly valley along the golf course boundary, and drains in the direction of West Ewell. This is joined part way along by Lambert's Stream, which originates within the Lambert's Orchard area. Meadow Pond (constructed in 1986 and the largest water body within the Country Park

excluding the golf course pond) lies along Horton Stream, as does the larger golf course pond. Two ponds lie along Lambert's Stream, namely Lambert's Pond de-silted in two stages during September 2013 and August 2015 and the new Orchard Balancing Pond. Unconnected with Horton Stream is the more northerly Poplar Pond, a further, newly constructed balancing pond beside the A284 Chessington Road which takes surface water from the road.

#### **1.5.1.4 Soils**

The predominant soil types are Windsor pelo-stagnogleys, comprising heavy clay to medium clay loams, which also occur on much of the adjacent Epsom Common (the word 'Horton' means 'muddy place'). The presence of such soils leads, in many parts of the Park, to waterlogging during the winter months, whereas in summer, the ground surface dries hard. There is no information available on soil pH, but this is likely to be circumneutral.

### **1.5.2 Biological**

Prior to the previous plan there had been a fairly limited level of biological recording activity at Horton Country Park (mostly on an informal basis). During the lifetime of the previous plan recording activity increased significantly particularly with regard to fauna. The following two sub-sections outline some of the more important surveys and other biological recording undertaken. Appendix 3 lists all known recorded species.

The first known botanical list for the park was compiled in 1974. Further recording was undertaken in 1990, 2003 and then progressively during the previous plan 2006-2016. (See below). Most recording of fauna dates to relatively recent times, especially following the formation of the Friends of Horton Country Park in 1999. Their records are compiled into quarterly newsletters and are primarily concerned with birds. However, there are also some records for invertebrates such as dragonflies and butterflies. Mammal records still remain relatively sparse and have been drawn from a variety of sources.

#### **1.5.2.1 Flora and Vegetation Communities**

The site has a varied vascular plant flora, with around 350 taxa recorded (including non-native species), reflecting the variety of habitats present (see below). A list of vascular plants of 'Horton Lands' was compiled by R.C. Stern and J. E. Smith in 1974. Subsequently, a series of species lists were prepared for various localities within the Country Park in 1990 (source – EEBC files, The recorder was Countryside Ranger David Dutton). Additional plant species information was compiled in 1998 for a number of blocks of woodland within the Country Park that were the focus of surveys conducted by Surrey Wildlife Trust as part of the 'SNCI' project. More recently, certain areas of the Park (Pond

Wood and an area at “West Ewell, south-east of Butcher’s Grove”) were examined by J.F. Leslie and K.W. Page in 2003.

With the exception of the Surrey Wildlife Trust surveys, previous habitat surveys of the Park had been very ‘broad-brush’ in their approach (e.g. the simplified map of ‘broad habitats’ produced for the Country Park information leaflet). As a result, a more detailed NVC Phase 1 survey of habitats and vegetation communities was conducted to form a baseline for the previous management plan (Appendix II). Much additional information on the occurrence and distribution of various vascular plant species was obtained during that period. Subsequently a further more detailed assessment was carried out to provide the ‘Farm Environment Plan’ for the 2010-2020 Environmental Stewardship Higher Level Scheme agreement. In 2011 a survey of veteran trees took place and in 2013 a further NVC Phase 1 habitat survey was carried out during the process of re-assessing the Borough’s Sites of Nature Conservation Importance by Countryside Officer Pete Howarth who has also carried out a comprehensive survey of bryophytes. A brief outline of the main habitats is given below, with more detailed information being provided in Appendix 2, Map 2 shows the distribution of the main habitat types.

## **Grasslands**

Grassland of various types represents the most extensive habitat type within Horton Country Park. As well as making up many of the individual component fields, grassland vegetation lines many of the track-sides and often forms glades or more extensive areas within wooded portions of the site. Fundamental factors influencing what type of grassland that occurs are the underlying geology as well as current and past management regimes.

One of the more extensive grassland communities is characterised by a dominance of False Oat-grass (*Arrhenatherum elatius*). This vegetation occurs in areas that are unmanaged or mown/hay-cut only occasionally and thus the vegetation is very tall and coarse in character. Often this vegetation is very species-poor, with False Oat-grass overwhelmingly dominant. However, locally, and where False Oat-grass is not quite so dominant, a greater species diversity occurs supporting, for example, Cut-leaved Cranesbill, (*Geranium dissectum*), Grass Vetchling (*Lathyrus nissolia*), Meadow Barley (*Hordeum secalinum*), Hairy Tare (*Vicia hirsuta*), Common Knapweed (*Centaurea nigra*), Smooth Tare (*Vicia tetrasperma*), Lesser Stitchwort (*Stellaria graminea*) and, very rarely, Common Spotted-orchid (*Dactylorhiza fuchsii*).

Another extensive grassland type is characterised by rank, tussocky growth of Tall Fescue (*Festuca arundinacea*) and is indicative of a low level of management on clay soil types. The most extensive areas of this type of vegetation occur in the complex of fields that appear to have been formerly managed as permanent pasture, in the area between Great Wood and the golf course.

Around the car parking/barbecue area, grasslands regularly mown for amenity purposes are dominated by Perennial Rye-grass (*Lolium perenne*), and are presumably of sown origin, comprising a generally species-poor sward. Similar vegetation occurs along frequently-mown track margins.

Several fields within the Country Park are let for almost year-round horse-grazing. Here, a resulting closely-grazed sward tends to be dominated by a combination of Creeping Bent (*Agrostis stolonifera*), Common Bent (*Agrostis capillaris*), Rough Meadow-grass (*Poa trivialis*) and Yorkshire-fog (*Holcus lanatus*). Often there is much bare ground present due to trampling. A generally similar suite of dominant grasses occurs in some generally ungrazed and seldom-mown grasslands, once again, probably former pasture-land. Herb composition can be quite variable, ranging from rather species-poor swards to moderately diverse.

### Hay Meadows

A significant proportion of fields within the Country Park are managed as hay meadows See Map 9. Hay making organised by the Council started in the 1980's but was inconsistent during the 1990's. However, from around 2000 haymaking has taken place every year with the aim of encouraging a more diverse range of wild flowers as nutrient levels within the fields begin to decline. There are significant signs that the policy is working with plants such as Yellow Rattle (*Rhinanthus minor*) appearing and increasing in several fields. The Equus Equestrian Centre based within the Country Park currently (2016) pays the Council to take the hay crop.

### Rank Grasslands

In addition to the hay meadows several fields have been managed on a rotation of up to five years to provide rank grassland that is attractive to small mammals and a broad range of invertebrates. See Map 9. Management of the more sensitive locations where there are ant hills has been achieved by volunteers with the remaining areas cut and cleared by a tractor mounted flail collector. The arising's are deposited along the field margins and provide habitat piles with care taken not cause problems of nutrient enrichment for example close to veteran trees. The importance of retaining and managing areas of rank grassland was highlighted by an invertebrate survey carried out by Dr. Jonty Denton FRES FLS MIEEM in 2010 which concluded that the rank grassland areas were providing ideal habitat for many invertebrate species.

### Woodlands and scrub

There are extensive areas of woodland within the Country Park. A significant proportion of this is of recently planted origin (i.e. during the early 1980's), often upon what was originally grassland habitat. In such locations trees are often present in formally planted rows. Species include Norway Maple (*Acer platanoides*), Hornbeam (*Carpinus betulus*), Limes (*Tilia* spp.), Ash (*Fraxinus excelsior*), Narrow-leaved Ash (*Fraxinus angustifolia*), Pedunculate Oak

(*Quercus robur*), Poplars (*Populus* spp.), Aspen (*Populus tremula*), Willows (*Salix* spp.), Cherries (*Prunus* spp.) and Pines (*Pinus* spp.).

The main areas of such woodland include Lambert's Wood, Hollymoor Grove, Godbold's Copse, Porter's Grove, Sherwood Grove, Laundry Copse and Hendon Grove. The mainly Aspen-dominated Stone's Copse has not been planted but appears to have regenerated spontaneously. It originally formed a southerly portion of Pond Wood, shown as woodland as late as the 1933 OS map, which was grubbed up for cultivation during WW2 and the present day fragment supports a poor ground flora.

Under the 2010-2020 Environmental Stewardship Higher Level Scheme and in line with the 2006-2016 Management Plan a significant amount of woodland thinning has taken place allowing more light to reach the woodland floor or to create new coppice. The main locations are Sherwood Grove (which supports good regeneration of coppiced Hazel and Hornbeam), in addition to Godbold's Copse, Lambert's Wood, Hollymoor Grove, Porter's Grove, Laundry Copse and Hendon Grove. A small area of rather older plantation woodland (Sandy's Copse) occurs within what would have been the grounds of the former Long Grove Hospital in addition to the much older Long Grove Wood which the former hospital was named after.

In contrast to these recent stands, there are six areas of more established woodland which are ancient in origin – i.e. continuously managed as woodland habitat since at least 1600AD. The areas of ancient woodland are Pond Wood, Stone's Copse, Great Wood, Four Acre Wood, Long Grove Wood and Butcher's Grove. Prior to the Ancient Woodland re-survey of Surrey in 2010/11 only Pond Wood and Great Wood were identified as ancient.

Within the woodland and along hedgelines there are a number of veteran trees (mainly but not exclusively oak). During the previous plan a survey to identify veteran trees within the Country Park was carried out and a programme of restorative works commenced under the guidance of the Environmental Stewardship Higher level Scheme 2010-20. In addition in 2015 the Borough's planning policy now considers veteran trees to be a heritage asset, recognising their cultural value as well as nature conservation value.

In 2010 an Environmental Stewardship Higher Level Scheme was adopted for the Country Park with a programme of coppice restoration/creation and thinning which affects almost all woodland within the site. See map 7

**Butcher's Grove** (Compartment 1) represents the largest single area of broad-leaved woodland within the Country Park and is primarily a mixed coppice with Oak standards. It has a long history of woodland management (see 1.5.3.2), and is included in the Surrey Inventory of Ancient Woodland. The unusual name of the wood is thought to be due to the coppiced Hornbeam trees still present within the wood, hornbeam is the preferred wood for butcher's chopping boards being able to withstand the repeated impact of meat cleavers.

The canopy is dominated by Pedunculate Oak, but with a range of other species, including Scots Pine (*Pinus sylvestris*), Hornbeam (*Carpinus betulus*), Poplars (*Populus* spp.) and, more locally, False-acacia (*Robinia pseudoacacia*). In some areas the Oak standards are old and closely-spaced with well-developed crowns, whereas elsewhere they are younger and crowns are smaller. In these latter areas, similar-sized over-stood coppice stools of Ash coppice (*Fraxinus excelsior*) can also form a component of the canopy.

The shrub layer is patchy, but mainly comprises over-stood Hazel (*Corylus avellana*) coppice beneath the mature Oaks, mainly in the south-western corner of the wood. The Hazel is mixed with Wych Elm and other species such as Hawthorn and Ash. Elsewhere within the wood, the shrub layer is more varied, with less Hazel overall and includes some Hornbeam coppice.

The field layer is also variable in both its diversity and extent. Thus, some areas are quite species-poor, in part due to winter waterlogging as a result of poor drainage caused by the construction of the former railway line. Other areas, including some of those opened-up by recent coppicing, are more diverse and include Bluebell (*Hyacinthoides non-scripta*), Hairy Brome (*Bromopsis ramosa*), Greater Stitchwort (*Stellaria holostea*), False-brome (*Brachypodium sylvaticum*), Wood Avens (*Geum urbanum*), Wood Melick (*Melica uniflora*), Wood Millet (*Milium effusum*), Wood Anemone (*Anemone nemorosa*), Three-veined Sandwort (*Moehringia trinervia*) Primrose (*Primula vulgaris*) and Violets (*Viola* spp).

A number of compartments within Butcher's Grove have been re-coppiced since 1984 and are in varying stages of regeneration. The most recent coppicing was undertaken during the winter of 2015/2016.

**Pond Wood** (Compartment 8) comprises two distinct areas. In the east is an area of ancient woodland with an Oak (and Ash) canopy and a coppiced Hazel understorey. The northern and western portion corresponds to an enclosure known as "Peaked Riding", clearly indicated on the 1871 Ordnance Survey Map. The old boundary between these two areas is still clearly visible within the wood.

Field layer characteristics of the two areas are markedly different. The original Pond Wood supports an ancient woodland flora characterised by species such as Bluebell, Wood Melick, Wood Millet and Wood Anemone. In contrast, Peaked Riding generally has a dense field layer of Bramble (*Rubus fruticosus* agg.), accompanied locally by Bracken (*Pteridium aquilinum*) within some open glades. In 2013 an aerial photograph taken C1930 was obtained which showed clearly that the section of Pond Wood between the stream and the old railway track was in fact a meadow which explains the marked difference in the field layer of this part of the wood in comparison to the wood on the western side of the stream. This area was thinned and planted with hazel with view to future management as hazel coppice in 2011/12. A programme of coppicing and thinning within the ancient woodland commenced in 2012 including in 2013 the use of horses to extract timber to reduce damage to the field layer. The aim of creating four or five coppiced

cants within the wood to improve the diversity of habitats within the wood was achieved in 2015 with four areas of restorative coppice created.

**Stone's Copse & Field** (Compartments 11 & 10) is shown as woodland, contiguous with Pond Wood, on the 1933 OS map. It is thought to have been grubbed and subsequently ploughed during WW2. The extant woodland of Pond Wood also appears to have been largely felled at this time, although there is no evidence to suggest that it was ploughed.

**Four Acre Wood** (Compartment 4) is a further small area of ancient woodland appearing on the 1843 Tythe Map. The southern portion supports a well-structured canopy of Oak (and Ash) standards, a coppiced Hazel shrub layer and a well-developed field layer (e.g. Bluebell, Wood Melick, Wood Millet, Wood Anemone). In contrast, the northern portion supports a dense shrub layer dominated by small Elms (*Ulmus* spp.), with only occasional Hazel. The wood is surrounded by well-defined wood banks, one of which supports two old boundary trees of Small-leaved Lime (*Tilia cordata*). A programme of restorative coppicing of approximately two thirds of the wood with a view to future management as hazel coppice was commenced in 2007.

**Great Wood** (Compartment 46) is an area of much-modified ancient woodland. The canopy has been much influenced by planting of trees such as White Willow (*Salix alba*) and Hornbeam. A number of large boundary Oaks occur on the northern and eastern boundaries, some of which support a recently formed (1990'S) Heronry. As a result of past management much of the woodland is quite open and scrubby, with dense Hawthorn and other shrubs. Much of the field layer is dominated either by Bramble and Stinging Nettle (*Urtica dioica*) or Ivy (*Hedera helix*), possibly reflecting past disturbance of the soils [it is thought that the wood was used extensively for cattle grazing during the 1960s (S. Cocker, pers. comm.)]. The wood appears to retain a possibly ancient bank and ditch around its boundary and here the ground flora is of more typical of undisturbed woodland with Bluebell in abundance.

**Long Grove Wood** (Compartment 52) is an area of 'Ancient' woodland that came in to the Country Park as part of the former Long Grove Hospital grounds. As the name suggests it gave its name to the former hospital. The northern portion is characterised by mature oaks, a coppiced Hazel shrub layer and a well-developed field layer (e.g. Bluebell, Wood Melick, Wood Millet, Wood Anemone). In contrast, the southern portion has large stands of Cherry Laurel that have reduced light levels to the point where the field layer is very poor and with only occasional Hazel.

Other more established woodlands occur more locally and include, on the south-western fringe of the Park, an area of damp woodland characterised by Crack Willow (*Salix fragilis*).

A number of scrub types are present, occurring in a variety of situations, e.g. alongside linear features such as tracks, paths and drains. Scrub also tends to be associated with previously disturbed, but generally unmanaged parts of the site – such as within a number of old gardens, the Burning Area



(Compartment 12) and the demolished 'piggery' (Barn Platt – Compartment 39). In some cases, narrow sections of scrub appear to have developed by growing outwards from previously managed hedgerows (see below). The main scrub types include examples dominated by Hawthorn (*Crataegus monogyna*), Blackthorn (*Prunus spinosa*), Bramble and/or Willows (*Salix* spp.).

Features of particular historical interest are the old orchards of the former Long Grove Hospital. The Pear trees in Lambert's Orchard are believed to represent the variety "Bellesime D'Hiver", a 17<sup>th</sup> Century French Cooking Pear (EEBC website – [www.epsom-ewell.gov.uk](http://www.epsom-ewell.gov.uk)).

### **Hedgerows**

These occur alongside many of the track and field margins. Many are single-species dominant and include Hawthorn (including some fairly recently-planted examples), Blackthorn and less frequently, Elm. There are known to have been some fine old Elm hedgerows before the arrival of Dutch Elm disease (e.g. alongside the Equestrian Centre boundary). Other hedgerows are much more varied in their species composition and may include a range of more mature trees. Many of the recently-planted hedgerows have been augmented by a fence to render them stock-proof. More established hedgerows can, in places, represent effective stock-proof barriers in their own right, whilst elsewhere, they can be 'gappy' and essentially in a 'defunct' condition. A number of hedgerows appear to follow boundary lines depicted on the 1843 Tythe Map and are therefore important landscape and historical features, as well as being of high nature conservation value.

### **Non-woodland trees**

Away from woodlands, mature trees, mainly of Oak, are generally associated with old boundary features (e.g. hedgerows). Evidence from historical maps suggests that some apparently open-grown trees also lie on old boundary lines that no longer exist in the landscape.

A variety of mainly planted trees occur elsewhere, such as around the main car park/barbecue site, within the former Long Grove Hospital site, within the two old orchards, and as a roadside avenue. Species include ornamental Cherries (*Prunus* spp.), Cherry Laurel (*Prunus laurocerasus*), Sweet Chestnut (*Castanea sativa*), Turkey Oak (*Quercus cerris*), London Plane (*Platanus x hispanica*), Red Horse-chestnut (*Aesculus carnea*), Tulip Tree (*Liriodendron tulipifera*), Hornbeam, Larch (*Larix* sp.) and Apple (*Malus* sp.).

### **Weed Communities**

A number of areas of 'weed'-dominated vegetation occur within the Country Park, often as a mosaic within other vegetation types. Most common are stands of Common Nettle (*Urtica dioica*), often with species such as Cleavers (*Galium aparine*), Thistles (*Cirsium* spp.), Hogweed (*Heracleum sphondylium*), False Oat-grass and Bramble. Of more local occurrence are

stands of Greater Willowherb (*Epilobium hirsutum*) – primarily occurring along watercourses. Other types of weed-dominated vegetation include species such as Teasel (*Dipsacus fullonum*), Mugwort (*Artemisia vulgaris*), Hoary Ragwort (*Senecio erucifolius*), Hedge Parsley (*Torilis japonica*), Scentless Mayweed (*Tripleurospermum inodorum*), Black Horehound (*Ballota nigra*), Burdock (*Arctium* sp.), Red Bartsia (*Odontites vernus*), Melilots (*Melilotus* spp.) and Black Medick (*Medicago lupulina*).

### **Water Bodies and Swamp Vegetation**

A number of ponds and small watercourses are present within the Country Park (Map 3). These are described below.

#### **Meadow Pond** (within compartment 48)

This is the largest water body, created in 1986 by damming a stream originating in the vicinity of Lambert's Orchard. It supports extensive emergent stands of Bulrush (*Typha latifolia*) with smaller stands of Common Spike-rush (*Eleocharis palustris*) and emergent Reed Canary-grass (*Phalaris arundinacea*). Southern and eastern pond margins support mixed inundation communities of Hard Rush (*Juncus inflexus*) and Common Fleabane (*Pulicaria dysenterica*).

#### **Pond Wood Pond** (within compartment 8)

The pond within Pond Wood is thought to be many centuries old. It has been reinstated in recent years after it was drained following a bombing raid in World War 2, which breached the dam. This pond supports extensive stands of emergent Bulrush but it is now badly silted as a result of the development of West Park Hospital .

#### **Field Pond** (within compartment 9)

Situated to the south of Pond Wood, this small pond, as its name suggests, is thought to represent an old field pond, probably used in the past as a cattle-drink (providing further evidence of past pasture-management) and is marked on the 1871 Ordnance Survey map. It includes areas of swamp vegetation dominated by Floating Sweet-grass (*Glyceria fluitans*). The pond has suffered a severe loss in diversity in recent years due to constant daily disturbance caused by dogs entering the pond. In 2005 Great Crested Newts were discovered during an educational visit/pondip and in 2014 the pond was fenced to prevent easy access to dogs with a consequent dramatic improvement in pond fauna and flora. Field Pond has a history during the lifetime of the Country Park of being used for pond dipping and the improvement in fauna is very welcome. Sadly the purpose built dipping platform installed by Lower Mole Project Volunteers in the 1990's was vandalised and subsequently removed, however the dipping steps remain and there is a small shore line that gives good access for safe pond dipping.

#### **Lambert's Pond** (within compartment 47)

This too appears on the 1871 Ordnance Survey Map. In 2005 the pond was described as very overgrown by aquatic and swamp vegetation and is over-shaded by mature trees of Oak and Willow. The vegetation of the pond

includes stands of Bulrush, Yellow Flag (*Iris pseudacorus*) and marginal fringes of Floating Sweet-grass. The open water supports colonies of Water-starwort (*Callitriche* sp.) along with species such as Brooklime (*Veronica beccabunga*). In particular the pond became heavily silted due to the development of the former Long Grove Hospital site and in two stages 2013 and 2015 the greater part of the pond was de-silted and some of the overhanging vegetation removed.

### **Recent Balancing Ponds**

There are two recently-constructed balancing ponds, namely Orchard Balancing Pond (compartment 44) and Poplar Pond (compartment 51). The former has been provided in association with new housing construction on the site of the former Long Grove Hospital (Clarendon Park). It supports extensive stands of Bulrush, with dense marginal growth of Rushes (*Juncus* spp.). At times of high flow, the pond is by-passed by an overflow channel. Poplar Pond has been provided to drain storm water from the newly-constructed dual-carriageway section of the B284 Chessington Road. It again supports stands of emergent Bulrush, plus fringes of Greater Willowherb (*Epilobium hirsutum*). In 2015 construction of two off-line balancing ponds was completed at the southern end of the Event Field (compartment 16) associated with the re-development of West Park Hospital. Although intended to be largely dry depressions capable of accepting large quantities of runoff both ponds have deeper sumps which can hold water for longer periods. During 2016 it has been observed that the depressions regularly fill with water following heavy rain.

### **Other Water Bodies**

Small ponds in both Butcher's Grove and Great Wood both occasionally dry out during the summer months. There is also evidence that there was once a pond situated east of where the Horton Light Railway crossed the southern boundary of the Country Park and this location now forms the smaller of the two C2015 balancing ponds..

### **Other areas of wetland vegetation**

A tiny patch of swamp vegetation dominated by Common Spike-rush occurs in a wet area close to the southern boundary of the Country Park, within the field known as Emmett's Mead (compartment 18).

In 2015 a wetland was created in association with the creation of the two new balancing ponds described above, located in compartment 14 (Upper Norris's). Approximately half of the existing hay meadow has been used with the Greenman Stream which runs down the western boundary of the meadow diverted through the middle of the field with meanders, two small on-line ponds and scrapes created. This should provide a significant habitat improvement.

### **Alien and invasive non-native species**

In addition to many of the planted trees (see above), there are a number of non-woody non-native species at Horton Country Park (Appendix 3). Whilst some

of these can be regarded as 'casual', others can be regarded as undesirable invasives. Of particular concern is New Zealand Pigmyweed (*Crassula helmsii*), which is present in the margins of Meadow Pond. Whilst it is currently stable and not spreading it requires monitoring. Michaelmas Daisy (*Aster novi-belgii*) seems to have disappeared (2016) from the margins around Meadow Pond and Goat's Rue (*Galega officinalis*), which although much reduced by recent volunteer tasks is still present and requires further effort to eradicate from compartment 34 (Slip Meadow)

## **Bryophytes**

During the previous plan there was a significant improvement in the recording of bryophytes within the Country Park, with 75 species recorded including the locally scarce mosses *Syntrichia papillosa* and *Platygyrium repens*. A well-developed community of common mosses has developed on the concrete bases of the old piggery, situated within the area known as Barn Platt (compartment 40). The bryophytes have been recorded by Howard Wallace and Pete Howarth.

## **Fungi**

The EEBC files hold a list of fungi dated 06/11/1984, although the origin of this information is not known, nor is the status of any species on the list. In addition, there are records from 1990 (primarily from Pond Wood) for a limited number of common woodland fungi.

## **Lichens**

There has been no known recording of lichens from within the Country Park.

### **1.5.2.2 Fauna**

#### **Invertebrates**

Prior to the 2006-16 management plan recording of invertebrates was limited, John Biglin, former Countryside Development Officer for Epsom & Ewell Borough Council, undertook some recording of moths (Lepidoptera) during the 1990s. More recently and guided by the management plan there has been a significant improvement with both formal surveys (Dr J Denton 2010), a regular butterfly transect, and casual invertebrate recording, for example Dragonflies (Odonata), by Ian Menzies a notable expert and others. A moth recording evening using light traps took place in July 2016 with 71 species recorded in compartment 5 (Great Ridings).

A total of 27 butterfly species have also been recorded. Six are of particular note, namely Purple Emperor (*Apatura iris*) and Silver-washed Fritillary (*Argynnis paphia*), both noted within Butcher's Grove, and White Admiral (*Lagoda camilla*), recorded within Pond Wood. More recently both Brown Hairstreak has been found and is known to be breeding on blackthorn within

the Country Park. Marbled White butterflies have also been recorded regularly during 2015/16. Also the White Letter Hairstreak has been recorded in 2016

There are six recorded species of dragonfly and one damselfly: Broad-bodied Chaser (*Libellula depressa*), Emperor Dragonfly (*Anax imperator*), Southern Hawker (*Aeshna cyanea*), Migrant Hawker (*Aeshna mixta*), Brown Hawker (*Aeshna grandis*) Common Darter (*Sympetrum striolatum*) and Common Blue Damselfly (*Enallagma cyathigerum*). Most records do not specify where the species have been observed, although Broad-bodied Chaser has been recorded from Meadow Pond and it is likely that many of the other sightings were from here. However, dragonflies were seen at some of the other water bodies in the Park during the 2004 habitat survey and an exuvia was noted on the fringe of the Orchard Balancing Pond.

The Common Jewel Beetle (*Pryochroa serraticornis*) was observed during a botanical survey of Pond Wood by Surrey Wildlife Trust in 1998. Recently, the nationally rare (RDB1) Ladybird *Clitosthetus arcuatus* was found within the 'old part' of Pond Wood and subsequently also in Butcher's Grove by Ian Menzies (March 2005). The 2010 survey concluded that the country park "supports a very diverse and rich invertebrate assemblage, as confirmed by the ISIS programme, which shows that the scrub edge and flower source components are in favourable condition" (Dr J Denton 2010) Several nationally scarce species were recorded. (see Appendix III)

## Vertebrates

### Birds

Birds are the best-recorded group of fauna within the Country Park, mainly as a result of the efforts of certain members of the Friends of Horton Country Park (primarily T. Quinn, A. Gibbs and R. Smith).

Habitat diversity is largely responsible for the relatively rich community of resident and/or summer breeding visitors, although there are records for winter and passage migrants. A significant number of the recorded species fall within the RSPB 'Red' and 'Amber' List categories, in addition to a number of species that are defined as 'species of principle importance' under the Natural Environment And Rural Communities Act 2006 (NERC) (see Appendix III).

Recently recorded (in last 10 years) resident breeding birds on the RSPB Red List include Song Thrush (*Turdus philomelos*), Yellowhammer (*Emberiza citrinella*), Reed Bunting (*Emberiza schoeniculus*), Bullfinch (*Carduelis chloris*), House Sparrow (*Passer domesticus*) and Starling (*Sturnus vulgaris*), which are all present in small numbers (there are quite good winter flocks of Starling). Also on the Red list and occasionally seen within the Country Park, (although it breeds on the adjacent Park Farm) is Skylark (*Alauda arvensis*), whilst Lesser Spotted Woodpecker (*Dendrocopus minor*) may possibly breed.

Breeding resident birds on the RSPB Amber list include Green Woodpecker (*Picus viridis*), again in small numbers, with Dunnock (*Prunella modularis*)

common across the Park and Willow Warbler (*Phylloscopus trochilus*) in several localities. Further birds on the RSPB Amber list that occasionally breed in the locality are Barn Owl (*Tyto alba*), Mistle Thrush (*Turdus miscivorus*) and Kestrel (*Falco tinnunculus*).

A heronry, supporting up to 10 nests, is present on the south eastern fringe of Great Wood having moved from the northern fringe probably due to disturbance from landscaping carried out by the golf course around 2005.

Summer visitors on the Red List include Turtle Dove (*Streptopelia turtur*), Linne (*Acanthis cannabina*) and Spotted Flycatcher (*Musciapa striata*), whilst Amber-listed species include Swallow (*Hirundo domestica*), Willow Warbler (*Phylloscopus trochilus*) and Nightingale (*Luscinia megarhynchos*). The last-named has only been seen as a casual visitor in recent years, although it formerly bred in Pond Wood. Most recently, the species has been heard singing during April 2005 within Nightingale Corner (compartment 36) (S. Cocker, pers. comm.). Also on the Red List is Grasshopper Warbler (*Locustella naevia*), a bird which formerly held breeding territories in Hendon Grove during the 1990s, but has not been recorded from the Park since this time.

Important winter visitors include the Fieldfare (*Turdus pilaris*) and Redwing (*Turdus iliacus*), which occur in flocks of up to 200 birds, both of which are on the RSPB Amber List. Redpoll (*Acanthis flammea*) has been recorded in smaller numbers. Winter visitors on the RSPB Amber List include Lapwing (*Vanellus vanellus*) (seen in small numbers and known to breed on the adjacent Park Farm), Snipe (*Gallinago gallinago*) (seen in small numbers, around Meadow Pond in particular), Meadow Pipit (*Anthus pratensis*) (flocks of up to 20 birds) and Goldcrest (*Regulus regulus*) (in small numbers), with rare sightings of Woodcock (*Scolopax rusticola*) and Water Rail (*Rallus aquaticus*). Long-eared Owl (*Asio otus*) and the Amber-listed Short-eared Owl (*Asio flammeus*) are also seen on rare occasions.

Since the adoption of the management plan in 2006 there have been some significant and notable changes with the arrival in the area of several raptor species. These include Common Buzzard (*Buteo buteo*), Peregrine Falcon (*Falco peregrinus*) and Red Kite (*milvus milvus*). It remains to be seen what the impact of these birds will be on the ecology of the site. In addition there has also been in line with the national trend an increase in sightings of Sparrow Hawk (*Accipiter nisus*).

### **Reptiles and Amphibians**

No formal records of herptiles are available, although there is a reference to "frogs, toads and newts" on Meadow Pond and some amphibians are undoubtedly present. Smooth Newts (*Triturus helveticus*) are present in abundance at Field pond and Great Crested Newts (*Triturus vulgaris*) have been found in this location since June 2005 (S. Cocker, pers. comm.). There have also been confirmed sightings of Grass Snake (*Natrix natrix*) and Common Adder (*Vipera berus*).

During the last plan the ponds on the site were surveyed for amphibians with Common Frog, Common Toad, Smooth Newt (*Triturus helveticus*) and Great Crested Newt (*Triturus vulgaris*) recorded. Great Crested Newt have been found in Field Pond since June 2005 (S. Cocker, pers. comm.) and are being regularly surveyed. In recent years (since 2014) the population has declined almost certainly due to disturbance from dogs. Management work has been carried out to improve the conditions of the pond including fencing to protect from disturbance from dogs. The pond has responded very positively with respect to plant and invertebrate life and it is hoped that this will also be the case for Newt species. There have also been confirmed sightings of Grass Snake (*Natrix natrix*) and Common Adder (*Vipera berus*).

## Mammals

There has been a limited amount of mammal recording within the Country Park, focusing on Dormice, Water Voles, small mammals in woodland and bats.

Water Voles (*Arvicola terrestris*) are a “Priority Species” of the UK BAP and were recorded within the Country Park in 1998 (Newman, 2000). They were recorded along the Greenman stream that runs from the Park boundary with Noble Park to Pond Wood Pond. More recent surveys have failed to find signs of Water Voles but the stream banks have been maintained by volunteers to encourage them. Unfortunately, Mink are known to have been in the area and have almost certainly predated the population, so they are no longer present on site. This is a reflection of the general status of water voles in Surrey. Water Vole “places of shelter” are afforded protection under Schedule 5 of the 1981 Wildlife and Countryside Act.

A limited number of bat detector surveys have taken place in the last 20 years (mainly concentrating on tracks in the southern part of the Park). From these, a number of species have been identified, including the two species of Pipistrelle (*Pipistrellus pipistrellus* and *P. pygmaeus*); both Priority Biodiversity Action Plan species. The others are Serotine (*Eptesicus serotinus*), Noctule (*Nyctalus noctula*) recorded over Meadow Pond during the summer of 2013 and Brown Long-eared Bat (*Plecotus auritus*). A survey conducted in 2002 (Baker and Whitfield, 2002) suggested the use of one of the disused former Long Grove Hospital buildings, Farmstead School as a night time feeding roost for Brown Long-eared bats. There is also a possibility that some of the roof space of this building could be used as a daytime roost by this species. A decision to demolish this building resulted in an application for a licence and mitigation that included the construction in 2006 of a bat roost using a part of the building. The roost has been successful and is currently in 2016 being used by Brown Long-eared bats. All species of bat are protected by Schedule 5 of the 1981 Wildlife and Countryside Act.

A further species with protection under the 1981 Wildlife and Countryside Act (i.e. Schedule 5) which has been recorded as present within the Country Park, is Dormouse (*Muscardinus avellanarius*) and an extensive on going survey

using boxes within Pond Wood, Four Acre Wood and Butcher's Grove is under way to investigate their current status.

Roe Deer (*Capreolus capreolus*) are frequent throughout the park, especially in wooded areas. Deer can have a significant influence upon tree regeneration and the current programme of woodland management that involves coppicing has had to protect re-growth using plastic mesh fencing (Tenax) erected by volunteers. Grey squirrels (*Sciurus carolinensis*) are also frequently seen and again can have a significant impact on tree regeneration, particularly hornbeam. From Pond Wood there are records (early 1990s) for Pygmy Shrew (*Sorex minutus*), Bank Vole (*Clethrionomys glareolus*) and Wood Mouse (*Apodemus sylvaticus*), whilst there have also been casual sightings elsewhere of Fox (*Vulpes vulpes*) and Weasel (*Mustela nivalis*). A survey carried out in Pond Wood and Lambert's Wood during summer 2015 as part of a student dissertation found populations of Wood Mouse, Bank Vole and both Common and Pygmy Shrew.

It is also known that there are several badger setts on site.

### 1.5.3 Cultural

#### 1.5.3.1 Archaeology

There are no scheduled archaeological features within the Country Park itself<sup>5</sup>. Ancient landscape features include the old wood banks that surround many of the ancient woodland areas. Pond Wood also contains an enclosure known as Peaked Riding (evident on the 1843 Tythe Map and 1870 Ordnance Survey map), which may have been a mediaeval woodland clearing. See Map 10 (Circa 1895)

Butcher's Grove contains a series of low, parallel ridges that underlie the railway embankment. Originally these were thought to represent evidence of former ridge and furrow cultivation, although the Surrey Archaeological Unit now believe they represent relics of a former forestry technique used to encourage planting or over-planting. In addition, an old boundary bank runs across Butcher's Grove in a north-west to south-east direction.

More recent archaeological interest has arisen from developments that took place within the old Horton Manor Estate during the 19<sup>th</sup> and 20<sup>th</sup> centuries, in particular the remains of the embankments and cuttings of the old Horton Light railway.

West Park farm house is thought to be the oldest free standing building in Epsom and Ewell Borough (some parts of the house may date back to the 15<sup>th</sup>

---

<sup>5</sup> The Scheduled Ancient Monument of "Castle Hill" lies beyond the site boundary, adjacent to Butcher's Grove. It is thought to be the site of a mediaeval moated farmstead known as Brettgrave. Whilst not scheduled, there are signs of Roman activity (in the form of kilns) within the grounds of West Park Hospital and (associated with a former tile factory) on Ashted Common.



century). There is a suggestion that there may have been activity of some sort within Pond Wood adjacent to the pond with very large coppiced Alder stools and possible evidence of a system of leats down stream of the pond, along with the clearing referred to as 'Peaked Riding' which included had a small bridge for access across the stream, leading from the much larger 'Great Riding'.

### 1.5.3.2 Land Use

The present day Horton Country Park was formerly a part of the mediaeval manor of Horton. Reference to the 1843 Tythe Map shows the distribution of fields and other features within the Horton Manor Estate at a time prior to the development of the various psychiatric hospitals during the late 1800s. Whilst many changes are evident if this is compared with the present day situation (see Map 6), it can be seen that some elements of the original field patterns still remain and most of the newly revised management compartments have been named on the basis of names given on the 1843 Tythe Map (Map 5).

Great Wood, part of Pond Wood, Four Acre Wood, Long Grove Wood, Stones Copse (formerly part of Pond Wood before 1941) and Butcher's Grove have all been continuously wooded since at least 1600AD, as highlighted in the Surrey Ancient Woodland Survey (Davies *et al.*, 2011). All these areas of woodland would most likely have been previously managed as coppice-with-standards; the remnant structure of which can readily be seen in Four Acre Wood in particular. There are almost no signs of former coppice management within Great Wood due to past disturbance (possibly associated with pigs or cattle) and introductory planting.

The name Butcher's Grove is comparatively recent, the area being known as Brettgrave until relatively recently. Records of the Chertsey Abbey refer to the planting of a wood at Brettgrave in 1307, apparently as an addition to an existing wood (an old, weathered bank runs across Butcher's Grove, which may be a relic of this). However, Butcher's Grove does not appear on any of the historical maps that were consulted in compiling the Surrey Inventory of Ancient Woodland and this seems to suggest that, for a time at least, the area was being managed by some other form of land use. Indeed, some areas with a poor ground flora may provide evidence of recent secondary woodland (although this could also in part be due to the effect of localised winter flooding).

The 1843 Tythe Map shows Butcher's Grove as 'Plantation', a fact consistent with the presence of a very few senescent Scots Pine trees within the southern and eastern parts of the wood. Photographs of the Horton Light Railway taken after World War 2 show many more mature and over-mature Scots Pines in the same part of the wood. These photographs also provide evidence that the wood was planted over again in the early years of the 20<sup>th</sup> Century, probably accompanied by clear-felling of the areas concerned. This is consistent with there being very few old Oaks, the majority of these being situated along the old internal wood bank referred to previously. Whether the conifers were planted as the only crop with the current hardwoods surviving by default or whether

they were planted as a nurse crop for hardwoods or replanted coppice is not known (Owen & Wilmott, 1995).

In the 1950s the size of Butcher's Grove was reduced from 41 acres to the current 25 acres to provide agricultural land. The reason for the name-change to Butcher's Grove is not known. However, the presence of an area of old Hornbeams has led to a suggestion that it may be to do with this wood being used to make butcher's chopping boards (S. Cocker, pers. comm.).

The area of Butcher's Grove closest to Castle Hill contains numerous large, even-aged, evenly spaced Oaks, as does the area immediately adjacent on the other side of the railway. These have been planted, possibly in early Victorian times, although they might be even older (Owen & Wilmott, 1995). In recent years, (1983 onwards) a coppice cycle has been reintroduced into parts of Butcher's Grove by the Lower Mole Countryside Management Project, with the remainder being mainly managed as high forest. Prior to this, the last probable management within Butcher's Grove was the taking of firewood/fuel by the hospitals, around 1950 (Owen and Wilmott, 1995).

Following purchase of the Horton Estate in the 1890s and the construction of the various psychiatric hospitals, there followed a major change in the way the land was managed. What is today the Country Park then became West Park and Long Grove Farms, serving the hospitals. Very early in the 20<sup>th</sup> Century it became apparent that a light railway would be needed to service the cluster of hospitals (in part following the route of the original contractor's line used to build Long Grove Hospital) and linking them to West Ewell station. This eventually opened in 1913, with a branch to the new central power and pumping station at Sherwood (where the David Lloyd Leisure Centre now stands). The system was extended in 1915 to help construct and later supply the last hospital to be built (West Park), which was not completed until 1924 due to the First World War.

The Horton Light Railway eventually closed in 1950 and little remains of the railway today. However, the route of the line is still clearly visible as a series of shallow embankments and cuttings. Indeed, the route of the old railway forms an important element of the footpath/track network within the Country Park.

Whilst managed as farmland, some fields were used for growing crops (e.g. photographic evidence), whilst others were permanent pasture and used by grazing livestock e.g. presence of dairy and cow sheds in the West Park Farm complex) (S. Cocker, pers. comm.). There were also small orchard areas (the present day Lambert's and Long Grove Orchards). This feature appears to date only from the psychiatric hospital farm era, as it is not shown as such on the 1843 Tythe Map, but is present on the 1933 OS map.

In recent decades, all the Hospitals have now closed down. For the most part, their buildings have been demolished and the sites redeveloped for housing. The Country Park includes an area of 'exchange land' comprising part of the grounds of the former Long Grove Hospital, which has been developed as housing (Clarendon Park). The majority of former hospital buildings on this

land were demolished during the early 1990s. However, the boiler room of the former Farmstead Villa has been retained and converted in to a bat roost for Brown Long Eared bats, due to their presence in the building prior to demolishen.

Today, Horton Country Park is used primarily for recreational and educational purposes, although the status of the Country Park's open space as a Local Nature Reserve (LNR) and Site of Nature Conservation Importance (SNCI) means that there is a strong emphasis on nature conservation. Some fields are let for the grazing of horses and other livestock. (Stone's Field – cpt. 10, Black Field – cpt. 13, Upper Noriss's – cpt. 14 and Blacklands – cpt. 28) are leased by the Equestrian Centre. Hither West Field (cpt. 32) is leased to the Equestrian Centre for six weeks of aftermath grazing following the hay crop and is also availabale as an emergency holding field for the cattle that graze Epsom Common each summer.

### **1.5.3.3 Public Access and Recreation**

#### **Background**

The legal mechanism for the creation of Country Parks is embodied in the 1968 Countryside Act. Around this time there was a perceived concern that the wider countryside would be threatened by an influx of visitors from urban areas. Country Parks would act as 'honey pot' sites to prevent this from happening. By the late 1970s this idea had been discredited and there was a move away from creating Country Parks in rural locations, towards their establishment in 'urban fringe' settings. Although the impetus for the creation of Country Parks declined during the 1980s, the principle of their representing an opportunity of introducing nature to the wider public became more fully appreciated. It is against this background that the public amenity and educational value of Horton Country Park should be viewed. In addition reducing visitor pressure on the Epsom and Ashtead Commons SSSI was a stated aim for the creation of Horton Country Park in 1973.

#### **Access**

There is open public access across much of Horton Country Park, facilitated through a variety of different routes (Map 4). The track bed of the former Horton Light Railway forms a major component of a well-developed network of tracks and paths throughout the entire site, totalling some 10km of hard-surfaced routes.

In 2013 almost all hard surfaced paths and tracks on the site were dedicated as definitive rights of way. The existing public footpaths 20 and 73 became bridleways reflecting their suitability as multi use routes. (See Map 4). All the paths were signposted in 2013 by the Lower Mole Partnership.

Also passing through the Country Park is the Thames-Down Link long-distance footpath, which forms a link between the Thames Path and the North Downs Way. In 2012 a new 20 mile, long distance walking and cycling route was created called the 'Round the Borough Hike & Bike'. The route uses bridleways

within the site and hosts the routes annual cycling event in May and walking event in September.

The main point of access is the car park, located off Horton Lane, where toilet facilities and an Information Centre are provided. The close by West Park Farm complex provides a base for the Epsom & Ewell Borough Council (EEBC) Countryside Team who have an office within number two West Park Farm House (Number One is currently residential) and a volunteers tools store located in one of the stables. The Lower Mole Partnership and Trust is also based within number two and have their stores located in one half of the two former cow sheds. In addition they have two storage containers and volunteers maintain the 'Countryside Garden' a remnant of a former orchard. The remaining space within the former cow sheds is used for storage and a small hall that is used for band practices, talks and small events. There is also a more modern barn that is used by EEBC for storage and use by the Maintenance Ranger and graffiti removal service as are the former bull pens located near the stables. The stables are in use being let for use by horses.

The Country Park is also accessible from a number of other points. (See map 4) and public footpath 26 runs along the Southern boundary between the Country Park and Noble Park (former West park Hospital) connecting to other routes both leading in to the Country Park and also to Epsom Common.

A number of grazed fields are fenced for the purposes of containing the livestock and there is thus effectively no public access into these areas.

### **Recreational use**

The Country Park is popular for a variety of uses that include walking, exercising of dogs, horse riding, running and cycling. There is also an orienteering course. The public rights of way are all signed and locally produced wooden benches are placed regularly along paths. The area around the car park contains a number of barbecue sites that can be hired though a pre-booking arrangement (charcoal produced locally on Epsom Common by the the Epsom Common Association Eco Vols is on sale at the nearby Old Moat Garden Centre). The Park is also the focus of regular countryside related events such as organised walks and wildlife watching, carriage driving and the annual Round the Borough Hike & Bike events. Little Acres (Compartment 20) in the south of the Park is used as a camping site by a local Guide group.

The close proximity to housing and the extent of the open space within Horton Country Park make it a tremendous potential resource available to the local community. There is however a lack of knowledge relating to the number visits to the site and visitor attitudes. The car park may also present an opportunity for raising revenue for the Council and that could be further encouraged by providing improved facilities. For example, at present there is no provision of childrens play space or refreshment facility. The Country Park would be an ideal location for a play space that would enable children to explore and connect with nature. In addition, the Country Park also includes the leased Equus equestrian centre, Horton Park Country Club golf course and Horton

Park Farm (Now called Hobbledown) these further enhance the value as a recreational facility.

### **Educational use, site interpretation and volunteer groups**

The provision of educational and interpretative facilities remains an important objective for the Country Park and a significant amount of promotional and educational literature has been provided since the Country Park was created including a small information centre that is open daily to the public and supported by the Friends of Horton Country Park. The most recent general information leaflet adopts a 'house style' employed for similar ones that describe Epsom Common and the Hogsmill Local Nature Reserves. These provide an overview of features of interest, including the ecological and historical aspects of each of the three sites. Another leaflet describes the history of the Horton Light Railway. In addition, there is a large amount of information about the Country Park available on the Epsom & Ewell Borough Council website; including an informative 'virtual tour' that provides some information on the ecology and natural history of the park, together with a series of photographs. There is also a regular advertised annual series of walks offering Sunday afternoon walks that interpret both the human and natural history of the site.

The Friends of Horton Country Park started in 1999. The group holds regular meetings, produces a regular newsletter and hosts its own website (<http://www.hortoncountrypark.co.uk/TheFriends.aspx>). The friends have helped in the management of the site with events and through members taking part in volunteer tasks. However in recent years this has declined due to ageing members not being physically able to take part, highlighting the need to recruit younger active members.

The Friends of Horton Country Park have worked with the Council and the Lower Mole Partnership to provide occasional large scale events including a countryside show day which attracts large crowds.

In recent years, the use of Horton Country Park as an educational facility has declined with only very occasional use by local schools and youth groups. This has been due in part to both a drop in demand from local schools in particular and EEBC no longer offering an environmental education service due to the need to focus scarce staff time and resources on the over riding priority of managing and conserving the sites habitats and wildlife.

Whilst educational use of the park has declined in recent years the opposite has happened in terms of volunteers, who help with practical habitat management supported by either EEBC staff or the Lower Mole Partnership.

### **Site boundaries/security**

Much of the Country Park boundary is still marked by the original metal railing fence provided when the psychiatric hospitals were constructed. However, the fence is generally in a very poor state of repair providing little security. Gates

providing vehicular access onto the site are locked at all times, and gates to the main car park are locked at dusk. Apart from the main car park, no access by public vehicles is normally allowed.

C2006 the Country Park boundary was extended to include an area of 'exchange land' representing part of the former grounds of the Long Grove Hospital. The areas concerned have been successfully integrated in to the Country Park and are now managed under several different habitat management regimes.

### **Problems of inappropriate use**

There are a number of activities within the Country Park that contravene the byelaws or are considered as inappropriate and require a managed Council response to reduce their impact and occurrence. These include:

- Dogs not under proper control
- Flying of remote control drones, driving of remote control cars
- Fires
- Graffiti and vandalism to furniture
- Fishing
- Poaching (and possibly bird snaring)
- Access (Motor bikes/cars; horses straying from designated routes; cycling too fast, running/cycling groups racing and training)
- Traveller encroachment and site security
- Un-booked events
- Vandalism to furniture such as wooden signs and benches

A common factor involved in many of these issues is the need for a regular on-site presence. Many forms of inappropriate use are most effectively addressed by a regular patrolling presence that enables face to face contact with the individuals and groups causing issues.

Recently there seems to have been a significant increase in owners walking two or more dogs and dog walking businesses using the Country Park. There is widespread debate over how controllable two or more dogs are, especially as is often the case they are off the lead. In addition there is growing concern from managers of open space about how sustainable current dog walking numbers and practices are. For example, damage to ponds and the constant trampling of ground flora often many metres from the tracks is already showing signs of a significant impact with only species able to withstand constant disturbance flourishing. There is little or no prospect of ground nesting birds breeding anywhere on the Country Park due to disturbance from dogs. Dog walking businesses currently operate without any overhead in respect of a contribution to the maintenance of the facility that allows them to operate their business.

## **STAGE TWO – EVALUATION AND OBJECTIVES**

### **2.1 Statutory Designations**

Horton Country Park received statutory designation as such in 1974. Designation of the Local Nature Reserve was confirmed in May 2004.

#### **2.1.1 LNR Byelaws and Other Statutory Information**

These are included in Appendix IV.

### **2.2 Non-statutory Designations**

In 2013 the whole of Horton Country Park excluding the three privately operated centres was designated as Site of Nature Conservation Importance (SNCI) see (Map 1). In addition, the whole area of Horton Country Park LNR lies upon land designated in the current local plan as Metropolitan Green Belt.

#### **2.2.1 SNCI Selection**

Prior to 2013 only certain parts of the site were designated as SNCI, however a re-survey in 2013 carried out by EEBC Countryside Officer Peter Howarth proposed that the whole site should be designated for the following reasons which were accepted by the Surrey Nature Conservation Liaison Group: Species rich grasslands including a number with 20 of the indicator species including 6 of the higher priority species, amphibian interest, the site has populations of Great Crested Newt, Smooth Newt, Common Toad and Common Frog, ancient woodland, there are six areas of ancient woodland across the site as outlined in the revision of the ancient woodland inventory for Surrey 2011. Butterflies recorded from the site include the White Admiral, Dark Green Fritillary and the Silver Washed Fritillary. All three are on List A of butterflies of conservation importance in Surrey.

### **2.3 Criteria for Evaluation**

This section provides an evaluation of the features described in Section 1 based on the Nature Conservation Review (NCR) criteria developed by Ratcliffe (1977). This evaluation forms the basis for objective setting given in Section 2.6.

#### **Size**

Horton Country Park Local Nature Reserve covers an area of 111.2ha. which includes the Horton Park Country Club (golf course). Land managed by the

Equus Equestrian Centre, Horton Park Farm, now known as Hobbledown (with the exception of one field) and the Horton Park Country Club (golf course) have been excluded .

## **Diversity**

Horton Country Park supports a diverse mosaic of habitats that include ancient and recently-planted woodlands, scrub and hedgerows, semi-natural and improved grasslands and open water habitats. There are also smaller areas of wetland and old orchards. Around 350 vascular plant species have been recorded, along with approximately 400 invertebrates, over 100 birds and 13 mammals. However, there has been no systematic recording of many groups and the current lists (Appendix III) should be regarded as incomplete.

## **Naturalness**

There are six ancient woodlands, i.e. they have been continuously wooded since at least 1600AD. Pond Wood (excluding a former field Peaked Riding), Great Wood, Butcher's Grove, Long Grove Wood, Four Acre Wood and Stone's Copse are all included in the 2011 Surrey Inventory of Ancient Woodland as ancient semi-natural woodland. Most other stands of woodland are very recent in origin, having been planted over previous grassland habitat within the last forty years.

Whilst it is possible that stands of semi-natural grassland may have been ploughed during the period that the site formed part of the psychiatric hospital farm holdings, small areas are believed to represent unimproved neutral grassland. Some areas of permanent pasture may therefore date back to the time when the site was managed as part of the Horton Manor Estate. Other grassland swards appear to be of a relatively recent re-seeded origin. Some old fields, now supporting semi-natural grassland were almost certainly former arable.

In addition to woodland and grassland, the site supports stands of scrub that have originated from previously managed hedgerows. In a number of places hedges lie along boundaries that were clearly marked on the 1843 Tythe map. Some hedges therefore date back at least 150 years, perhaps much longer (e.g. the western site boundary which marks the Parish boundary between the Borough of Epsom and Ewell and the Royal Borough of Kingston and is therefore probably of Anglo-Saxon origin, making it over 1,000 years old).

All ponds within the Country Park are artificial in origin, with several being very recently created. However, Pond Wood Pond is believed to be many centuries old. Whilst some exotic invasive species have recently colonised some of the Country Park's ponds, most vegetation can be regarded as semi-natural.



## Rarity

Ancient semi-natural woodland is a rare habitat in this part of Surrey. Approximately 7.1% (Davies *et al.*, 2011) of the land area of the county is believed to support ancient semi-natural woodland; most of which is found to the south of the North Downs (Drucker *et al.*, 1988).

The Country Park contains areas of semi-natural grassland that may be regarded as unimproved neutral grassland, a habitat that is becoming increasingly rare in Surrey and indeed nationally. It has been estimated that by 1984, during the preceding 50 years, semi-natural grassland had undergone a 97% decline in lowland England and Wales (UK Biodiversity Group, 1998).

There are two records of county rarity plant species (Lousley, 1976 and Leslie, 1987): Good King Henry (*Chenopodium bonus-henricus*) (last recorded in 1990) and Small-leaved Lime (*Tilia cordata*). Whilst most Small-leaved Limes within the Country Park have been planted, the northern wood bank of Four Acre Wood supports two old individuals of this species that are believed to be site-native.

In 2016 there are no less than 28 birds recorded from within the Country Park appear on the RSPB “Red List”, with a further 21 species on the “Amber List” (see Appendix III).

Water Vole (*Arvicola terrestris*) is a rapidly-declining species in Britain and is rare in Surrey. The results of the second national Water Vole survey (Strachan *et al.*, 2000) suggest that the animal has disappeared from more than 89% of the sites it occupied 60 years ago, whilst the population density at occupied sites has also declined. Many of the remaining Water Vole colonies in Surrey occur within the upper reaches of river catchments. The species is largely absent from the larger river systems themselves (primarily due to the presence of Mink).

An invertebrate survey primarily of grassland carried out in 2010 by Dr J Denton concluded that Horton Country Park “supports a very diverse and rich invertebrate assemblage” with a significant number of scarce and notable species See appendix III. Previous records were lacking although the the nationally rare (RDB1 - endangered) Ladybird *Clitosthetus arcuatus*, was first recorded in 2005 (in the ‘old part’ of Pond Wood) by Ian Menzies. The nationally scarce (i.e. recorded from between 16-100 ten km squares of the Ordnance Survey grid) butterfly Purple Emperor (*Apatura iris*) is also present.

## Fragility

Woodlands are a robust habitat but particular features within them may be dependent upon continued traditional management practices such as coppicing and canopy thinning. Mature trees in general are susceptible to a variety of inappropriate land-management practices such as cultivation too

close to the root system, trampling, soil compaction and damage to bark by livestock and compaction by vehicles.

Grasslands are a product of some form of management such as grazing and/or hay-cropping and thus generally require appropriate management to maintain them. Therefore they are vulnerable to modification or cessation of such traditional management activities. However, some areas of rank, unmanaged grassland are likely to be relatively resilient and unlikely to develop into scrub for some considerable time.

Scrub is a relatively robust habitat, although in the longer term, a lack of management will allow a succession to woodland to occur. Hedgerows, again, without continued management, may become overgrown and scrub-like or develop into a discontinuous line of mature trees.

Ponds are fragile habitats which are vulnerable to overshadowing, excessive vegetation growth, changes in hydrology, pollution and invasion by non-native species such as New Zealand Pigmyweed (*Crassula helmsii*).

Many of the groups of fauna present within the Country Park are vulnerable to unfavourable habitat and management changes. Water Voles are a particular example, in that they require a mosaic of habitats that includes tall, diverse bank-side herbaceous vegetation, free from grazing, without excessive scrub cover, and where water levels do not fluctuate too greatly throughout the year. Such a fragile balance of habitat conditions could all too easily be disturbed by a lack of appropriate management. Water Voles are also extremely vulnerable to Mink predation.

### **Typicalness**

The habitats present with Horton Country Park LNR are typical of the site's underlying geology and land-use history. Most vegetation is circumneutral in character and indicative of the underlying heavy clay soils. Some stands of ancient semi-natural woodland and semi-natural grassland are present, along with long-established boundary features which date back to the time when the LNR formed part of a farming landscape. However, much of the site has been modified by recent treatment including relatively extensive replanting and amenity grassland management. These modifications are largely in keeping with the recreational use to which the Country Park has been tailored in recent decades.

### **Recorded history**

Historical records relating to the Abbey of Chertsey, prior to its abolition (which have never been translated from their original Latin) and also in relation to Horton Manor are held at the Surrey records office.

There are excellent historical records relating to the era of the psychiatric hospitals complex, including the Horton Light Railway, into more recent times.

The level of historical information on the ecology of the Country Park is low. The earliest biological records relate to the 1970s (botanical), with a renewed interest in recent years following the formation of the Friends of Horton Country Park in 2000 (mainly birds) and the implementation of the 2006-2016 management plan.

### **Position in ecological unit**

Horton Country Park forms one element of a significant 'green corridor' of open countryside that runs from Ashtead Common and Prince's Coverts, via the Bones Gate Stream Corridor and then the Hogsmill River, eventually passing through the Royal Borough of Kingston and linking with the River Thames. During the lifetime of the 2006-2016 plan a targeted landscape scale approach to conserving and enhancing biodiversity has emerged termed Biodiversity Opportunity Areas (BOAs). In Surrey a number of BOAs have been identified one of which is Ashtead and Epsom Woodland (Commons), Princes Coverts and Horton Country Park. The BOA is described as follows:-

The site is located to the north of Ashtead and Leatherhead.

**Joint Character Area:** Thames Basin Lowlands, North Downs

**Geology:** London Clay, River Terrace Deposits, Blackheath

**Topography:** To follow

**Soils:** Slowly permeable seasonally wet slightly acid but base-rich loamy and clayey soils. Loamy soils with naturally high groundwater

### **Biodiversity:**

Lowland Mixed Deciduous Woodland

Wet Woodland

Wood Pasture and Parkland

Ancient Semi-Natural Woodland

The Opportunity Area includes one SSSI (Epsom and Ashtead Commons) and nine SNCIs

### **Access:**

Ashtead Common; Corporation of London, Epsom Common; Epsom and Ewell Borough Council, Leatherhead Common; Mole Valley District Council,

Ashtead Park; Mole Valley District Council/SWT, Princes Coverts; Crown Estates, Horton Country Park; Epsom and Ewell Borough Council

## Potential for enhancement

There are a range of opportunities for enhancing both the nature conservation, educational and public amenity value of Horton Country Park LNR. The major areas are highlighted below:

- Woodland management. The ancient semi-natural woodlands are benefiting from coppice with standards management that has been re-introduced on a large scale during the lifetime of the last management plan. This traditional woodland management regime has also been implemented in some of the younger plantation woodlands. In addition there have also been thinning operations carried out in some of the younger plantation woodland, for the benefit of both woodland ground flora and the remaining trees. The commercial value of the felled trees has been realised and has allowed woodland management carried out under the last plan to be at no cost to the Council. It should be noted however that the 'no cost' aspect has been achieved through a combination of contractors operational costs being covered by the value of the wood and grant funds received via both the existing 2010-2020 Environmental Stewardship Higher Level Scheme and the European Single Farm Payments Scheme, highlighting the crucial role agri-environment schemes currently play in delivering the nature conservation benefits of managing woodland. The re-introduction of hazel & fire wood coppice with standards has commercial potential which it is hoped will play an important role in the viability of continuing to manage woodland on the site. During winter 2014/15 an area of coppiced hazel in Butcher's Grove was coppiced commercially and the value of the coppiced hazel and grant money available for deer fencing meant that there was again no cost to the Council. Through the efforts of volunteers since 1983 and the implementation of the previous plan there is now a significant amount of commercially attractive hazel coppice whose continued management will ensure that the sites woodland retains a varied age structure that attracts a much greater variety of plant and animal life. There remains potential to extend the coppice with standards management regime and that is currently being realised through the implementation of the Environmental Stewardship Scheme. It should be noted that the experience of restoring hazel coppice in the ancient woodland has resulted in a more extended rotational time scale than originally envisaged. The reason is the temporary loss of the springtime carpets of Bluebells and Wood Anemone which are hidden from view in the first years after coppicing under an explosion of bramble and grasses that respond to the increased light levels. Whilst there is no question that nature benefits from the varied age structure introduced by coppicing there is also no question that the springtime carpets of Bluebells are a much loved sight. By extending the length of rotation the aim is to observe how long it takes for a coppiced area to return to a springtime carpet of flowers. Future rotations can then be worked out which find the best balance between the nature conservation benefits of coppicing and the commercial and aesthetic factors. .

- The previous plan identified that many hedgerows were in an overgrown condition through lack of recent management. Valuable to wildlife and distinctive landscape features they required regenerative management to maintain their nature conservation and landscape values. The management commenced during last plan needs to continue with a rotational system of hedgerow scalloping having been set up. The technique has proved successful with volunteers now returning to scallop adjacent sections. It is worth noting that eggs of the Brown Hairstreak butterfly have been found on young blackthorn regenerating in recently cut scallops.
- There remains a potential to enhance many of the grassland communities within the Country Park. Historical evidence suggests that some areas were formerly grazing pasture and a long-term aim would be to reintroduce cattle grazing to these areas. Areas of recently unmanaged grassland have benefited from mowing on a long rotation to improve their structural diversity for invertebrate populations and that process is being extended and needs to be maintained in the long term. Haymaking has continued and the species diversity of flowering plants has improved since 2006 and again needs to continue to maintain a diverse flora. Other grasslands are currently heavily-grazed year-round by horses and would benefit from a reduction in stocking density, possibly by extending grazing onto some areas not currently managed as pasture.
- There is an opportunity for enhancing the management of the Country Park for a number of its mammal species, in particular Water Vole and also possibly Bats, plus Dormice if found to be present. During the last plan work was carried out along Green Man Stream to make it more suitable for Water Voles and the possibility of a re-introduction. Maintaining a more open stream bank with grassy margins is a key requirement that needs annual maintenance along with the control of Mink. Surveys for both Dormice and Bats have been carried out. Signs of Dormice have been discovered in Pond Wood and the Country Park contains a lot of suitable habitat. Bats are present and continue to be monitored and where and when appropriate it is suggested that measures are taken such as the installation of bat boxes in woodland to encourage and attract bats.
- The Country Park contains a diverse range of habitats suitable for birds and their management and enhancement through woodland, scrub and hedgerow management is essential. To assist certain bird species for example Owls, it is recommended that nesting boxes are provided.
- Invasive species are present in various parts of the Country Park, in particular Goat's Rue and colonies of New Zealand Pigmyweed and Michaelmas Daisy at Meadow Pond. It is essential to control the spread of such species within the Country Park.
- The Country Park includes two old orchards, which are publicly accessible and support scarce varieties of pear, together with apple varieties typical of south-eastern England. Both orchards have benefited under the previous plan from work (much of it volunteer) to restore existing trees and plant new fruit trees of appropriate provenance and a strong working link with the London Orchard Trust

has been forged. It is recommended that the current community-based approach to their restoration and management continues.

- Seek to create new water bodies and continue to restore/manage existing ponds and wetlands (e.g. *Typha* control).
- Public access – Complete the process of designating currently permissive paths into public rights of way. A significant proportion of the current network of paths and bridleways is in need of restoration and improved/ regular maintenance. Carry out a visitor survey to identify both numbers and reasons for visiting the Country Park. Consider the option of charging for car parking.
- Interpretation – There is a need to review how the Country Park is interpreted to the public to both incorporate new technology and to make savings where possible. The rise in smart phone use in particular needs to be catered for and may offer opportunities for reducing the number of paper leaflets. Consideration should also be given to the future of the Information Centre where currently displays are aging and in need of updating/replacing. There is a need to develop guided trails that make use of new technology – e.g. hand held guides. Existing signage and information boards should be maintained.
- There is scope for additional guided walks to be run by both EEBC staff and the Friends of Horton Country Park.

### **Intrinsic appeal**

Given its urban fringe location, Horton Country Park represents an important and well-used facility with a high level of both nature conservation and recreational value. The present day landscape contains strong elements of the historical land-use pattern including six 'Ancient Woodlands' present before 1600 and the Fifteenth Century West Park Farmhouse, whilst the fabric of the site owes a great deal to the present intricate mosaic of woodland, mature trees, scrub/hedgerow, grassland and other habitats. Further interest is provided by the more recent development of the area as part of the psychiatric hospitals complex with remnants of the former Horton Light Railway. Maintenance of livestock (i.e. horses) also adds to the site's intrinsic appeal.

### **Demonstration of excellence**

The establishment of Horton Country Park in 1974 was mainly for the purposes of providing opportunities for public access to the countryside, in an urban fringe setting. The Local Nature Reserve designation in 2004 sets a priority for management aimed at nature conservation in line with the Council's 'Biodiversity Duty' whilst still retaining a priority of providing good public access. The Countryside and Rights of way Act, 2000, places an obligation on Government Departments, in performing their functions, to give due regard to the conservation of biodiversity. This provides an opportunity to promote and ensure a greater understanding and appreciation of nature conservation within an urban fringe setting.

## 2.4 Natural Area Context

The site lies within the London Basin Natural Area. Natural Area profiles can be obtained from Natural England.

## 2.5 Identification/Confirmation of Important Features

Site Features	National Importance	Regional/ County Importance	Local Importance
<b>1. Habitats</b>			
Ancient and mature semi-natural broadleaved woodlands		*	
Recent plantation woodlands			*
Veteran trees		*	*
Scrub and hedgerows			*
Old orchard		*	
Unimproved neutral grasslands			*
Improved grasslands			*
Open water/wetland			
<b>2. Species groups</b>			
Plants		*	*
Bird assemblage (Red and Amber Listed)		*	
Mammal assemblage (, Dormice, Bats)	*		
Invertebrates ( <i>Clitosthetus arcuatus</i> and Butterflies)	*	*	

Site Features	National Importance	Regional/ County Importance	Local Importance
<b>3. Culture and amenity</b>  Public recreation  Educational opportunities  Historical and cultural features		*  *	*  *  *
Note: features marked with two levels of importance are considered to lie between categories. For example, in the case of plants, two Surrey-rare species afford county importance, although the assemblage as a whole is considered to be of local importance			



## 2.6 Ideal Long-term Management Objectives

The ideal long-term management objectives outlined below have been determined on the basis of the foregoing evaluation. This process has also taken account of reviews of historical data and aerial photographs, liaison with various individuals and organisations and new information gained during recent site surveys.

### 2.6.1 Objectives for Nature Conservation

- To maintain and enhance the ancient and older semi-natural woodland habitat by appropriate management, including restoration of ‘coppice with standards’, high forest management with selective thinning (but retaining older trees), ‘minimum intervention’ and the encouragement of a decaying timber resource.
- To maintain and enhance the recent plantation woodland habitat by appropriate management aimed at encouraging native tree species, including selective thinning of non-native trees, replanting with appropriate native stock and creating ‘coppice with standards’ in selected areas.
- To maintain and enhance the veteran and mature tree population, by, for example, ensuring that excessive trampling or compaction does not occur in the area beneath the canopy of such trees or the bark is not damaged by grazing animals. There should also be some planting of new ‘parkland’ specimens using appropriate stock.
- To maintain and enhance the unimproved grassland habitat of the former pasture swards. These swards should continue to be managed either as hay meadows (i.e. annual summer cut, with less regularly cut margins maintained for invertebrates), or with a late summer cut every two or three years to maintain areas as grassland and prevent scrub encroachment. Consideration should be given to low intensity grazing and aftermath grazing should continue in cpt 32 Hither West
- To maintain and enhance the improved grassland habitat. This could be achieved through enhancing structure and species composition by less frequent cutting and possible creation of hay meadow areas (where this does not conflict with current amenity management objectives).
- To maintain and enhance the scrub and hedgerow habitat, through activities such as rotational scrub cutting, re-planting and hedge-laying.
- To maintain and enhance the orchards by initiating a programme of planting, pruning and management of the underlying grassland habitat.

- To maintain and enhance open water and associated wetland habitats by appropriate marginal vegetation control, maintaining water quantity and quality, in addition to restoring a number of ponds.
- To monitor and control the spread of non-native species such as New Zealand Pigmyweed, Goat's Rue and Michaelmas Daisy.
- To maintain and enhance the ornithological interest across all habitats present by monitoring the ornithological interest of the site and using this information to inform subsequent habitat management.
- To maintain and enhance habitat suitable for Water Vole populations by ensuring appropriate habitat management and on-going monitoring if a possible re-introduction occurs.
- To maintain and enhance bat populations, with an initial survey phase to establish bat usage of the site, followed by appropriate habitat management.
- To maintain and enhance populations of other mammals by ensuring appropriate habitat management and surveys (e.g. Dormouse).
- To maintain and enhance invertebrate interest across all habitats by first conducting appropriate surveys and then using this to inform subsequent habitat management.
- To maintain and enhance the botanical interest across all habitats present by undertaking monitoring to inform subsequent habitat management.

#### **2.6.2 Objectives for Recreation, Education, Historical and Cultural value**

- To manage/improve public access and recreational use of the Country Park and to provide facilities for members of the public to enjoy in a way that does not conflict with the nature conservation objectives.
- To promote educational and research use in a way that is consistent with maintaining the nature conservation value.
- To maintain and enhance the cultural, historical and landscape value of the Country Park, including features associated with the former psychiatric hospitals.
- To promote and encourage an understanding and respect for the wildlife, landscape and historical value of the Country Park.
- To promote a greater understanding of the archaeology of the Country Park – e.g. Pond Wood.

- To control inappropriate use of the site.

## 2.7 Rationale

### 2.7.1 Ancient and Mature Semi-natural Broadleaved Woodlands

A management regime of Hazel Coppice with Oak standards is widely regarded as an appropriate form of management for ancient woodland, as many of the associated flora and fauna are adapted to such conditions (Sutherland and Hill, 1995). It also provides a greater variety of habitat structure that encourages species diversity. Despite the likely gap in its history as a woodland, an earlier assessment of Butcher's Grove provided evidence that parts of the wood were formerly managed as Hazel coppice with Oak standards (Owen and Wilmott, 1995). On this basis, it was decided to reintroduce a coppice cycle into appropriate areas of Butcher's Grove, covering an area of 2.5ha approx.. Between 1984 and 1994, a total of 10 compartments or 'cants' were coppiced and this cycle is now being repeated for a third time and is available for commercial coppicing. During the winter of 2014/15 for the first time a cant was coppiced commercially at no cost to the Council due to the value of the crop and the grant aid available to pay for subsequent temporary fencing to exclude deer. There is also considerable evidence on the ground that parts of Pond Wood and Four-acre Wood were formerly managed as coppice with standards and guided by the previous plan a programme of restorative coppicing with additional planting of Hazel is operating and should continue, enabled by the funding received via the Environmental Stewardship Higher Level Scheme 2010-2020.

At present, these areas of woodland, even in parts of Butcher's Grove, generally still have too many standard trees, causing some shading and impeding coppice re-growth. Therefore, there is still a need to thin the standard trees to an appropriate spacing (between 5-12 trees per hectare) and the sale of this timber may help fund future coppice management. The straighter, more valuable timber trees can be cropped, whilst those with more irregular shape, being less valuable as timber, can be encouraged as mature standards, and are likely to have the greater value as a decaying timber resource in the longer term (valuable habitat to birds and invertebrates). There maybe public concern about such felling, and so the positive side of encouraging the mature tree population should be emphasised. As well as retaining the older specimens of a variety of species, it is also important to leave some younger trees and seedlings to allow recruitment of future standards.

Whilst some of these areas of woodland have a sufficient density of Hazel coppice stools, in other areas they are too widely-spaced and additional planting has taken place and will be required (spacing of stools should be at 3-metre intervals) for future areas of restored coppice. Browsing by Roe Deer in Butcher's Grove became a problem during the 1990's and all areas coppiced in the Country Park since 2010 have been secured using plastic mesh fencing erected by volunteers and paid for by the current agri-environment scheme. The fences are erected using locally produced fence posts and are left in place for two to three years if no Hazel is planted and for up to five years if Hazel whips are planted to protect them from deer browsing.

Rabbits are not thought to be a problem at the present time, but the situation should be closely monitored.

The ideal length of a Hazel coppice cycle is seven to eight years, although a longer rotation can be used for sites where management is aimed solely at nature conservation and not at underwood production. Therefore within the Country Park, where hazel is now being made commercially available there is a need to identify the most suitable areas for short and long rotation. A longer rotation of 10-15 years may be more appropriate (especially if the Hazel is to become sufficiently mature to produce food for Dormice and there is also the aesthetic issue described above of maintaining a springtime carpet of flowers (Bluebells). A minimum cant size of 0.5 ha is recommended; as if they are any smaller, there will be too much shading from the surrounding canopy (the exception is where Dormice are present, where large cants pose a barrier to their movement in the wood).

However, it is proposed that the network of cants continues to conform to that established by the Lower Mole Partnership, for the time being at least. This means continuing with the current cant size of 0.5 acre (approx. 0.2 ha), representing around a third of the recommended minimum of 0.5 ha but more manageable for the volunteer resource currently available. Thus, with a total area of approximately 3ha under coppice management, a 0.2ha cant size allows for the option of a 15 year cycle to completion. Continued monitoring of the ground flora and surveys for Dormice (currently not thought to be present), will inform future decisions on whether a change to a 0.5ha cant size would be more appropriate. There is also potential to thin and restore to coppice with standards management, a further area that previously was managed as minimum intervention. This area lies on the Northern edge of Butcher's Grove with the main path running along its northern edge. This area is the same as those previously identified for restoration of coppice management which lack the large veteran standards of the remainder of the minimum intervention areas within the wood.

The suitable area of Pond Wood is significantly smaller than Butcher's Grove (around 2.6ha), and that within Four-acre Wood smaller still (1.3ha). During the lifetime of the previous plan Pond Wood had a total of four cants created, with three created in Four-acre Wood. In 2015 it was decided that in Pond Wood for a period of at least ten years no more new coppice areas would be created whilst the recently coppiced areas are monitored and similar monitoring of Four Acre Wood is in place.

In addition to 'coppice with standards' some areas of these mature woodlands will continue to be managed as high forest. Such a combination of coppice and high forest increases the overall structural diversity of woods and thus enhances the range of habitat conditions present. The most appropriate areas for such a treatment are those where there is little evidence of past coppice management. This includes parts of Butcher's Grove and smaller areas of Pond Wood and Four Acre Wood. These areas of woodland will primarily be managed to encourage their mature and veteran tree population in areas where there is little suitable material of Hazel or other species to form

coppice. Thus the primary management activities will be thinning and group-felling (but retaining any veteran or near-veteran trees and any decaying timber) in order to promote natural regeneration and increase structural diversity.

Great Wood and Long Grove Wood are slightly different cases to the other ancient woodlands. Great Wood is heavily planted-up and supports a rather species-poor, disturbed ground flora (apparently due to cattle grazing in the 1960s). Whilst it would be possible to re-introduce a coppice with standards regime, the option is currently precluded by the presence of a Heronry within the wood that has expanded since its first appearance in the 1990's to use many of the trees within the wood. Therefore the overall management is to treat as high forest and where possible to thin out the non-native species in favour of planted site-native stock, and also to encourage a small number of larger Oak trees that are present. Possible waterlogging caused by the construction of a large bund on the adjoining golf course has not happened, although the boundary ditch still needs to be effectively maintained to guard against this, and the health of the trees should be monitored. Any proposed thinning should retain any trees used by the Herons and care must be taken not to cause any disturbance to the Heronry (i.e. undertake this work in the autumn).

Long Grove Wood which came within the Country Park boundary in 2006 has two distinct areas, at its northern end where it is very narrow there remains a good field layer, coppiced hazel stools and mature oaks but at the southern end the understory is dominated by Cherry Laurel and the field layer is poor. Removal of the Cherry Laurel followed by planting of hazel are the logical steps in restoring the woodland, with a view to the likely restoration of coppice with standards management in the future.

Finally, some areas of woodland will continue to be managed as 'minimum intervention' stands, the main such area being "Peaked Riding" within Pond Wood. There are certain advantages in allowing some areas of woodland to develop according to natural processes, without management intervention. A good example within the UK is Langley Wood National Nature Reserve in Hampshire (Mountford *et al.*, 1998). Such woodlands represent an important research resource and act as a 'control' against which the impact of active woodland management can be assessed. To be most effective, stands of minimum intervention woodland need to be large and the areas proposed within the Country Park do not therefore satisfy this criterion. Nonetheless, it will be informative to maintain minimum intervention stands within the Country Park, as it will add further to the diversity of woodland conditions present. "Peaked Riding" is of particular interest in having developed through natural processes of succession upon an area that was formerly grassland, (as shown in the first edition Ordnance Survey map) with little management intervention. Despite its small size, it is worthy of retention as an area of minimum intervention woodland, contiguous with the ancient semi-natural woodland stands of Pond Wood, on the basis of its educational and research value.

## 2.7.2 Recent Plantation Woodlands

These are now over 30 years in age, tend to include a high proportion of non-native tree species and appear mainly to have been planted upon former grassland habitat (one exception is Sandy's Copse, which was planted during the Long Grove Hospital period and is thus much older). Under the previous plan a great deal of management work has taken place enabled by the funding provided by the Environmental Stewardship scheme and European Single Farm Payments Scheme (Basic Payments Scheme 2015 onwards).

Within Sherwood Grove, Hazel and Hornbeam have successfully been coppiced in recent years and this area is therefore appropriate for continued management as coppice-with-standards. Much of Hendon Grove still requires a first thinning and as with the already thinned area is also suitable for coppice management, with supplementary planting of Hazel being required. Godbold's Copse already supports some areas of Hornbeam and a high proportion of Ash regeneration and is also suitable for coppice management, as both of these species can be coppiced, although in this case coppice for firewood with a twenty to thirty year cycle is the option that has been chosen, as is the case in Lambert's Wood and Hollymoor Grove where there is a high proportion of ash. Some planting of surplus hazel has also taken place within these woods in recent years so that they can also provide an under story crop as well. In 2016 Godbold Copse was coppiced and 150 Sweet Chestnut trees were planted. This Ash dominated wood may well fall victim to the rapidly spreading 'Ash Dieback' disease and with very little Sweet Chestnut elsewhere on the site the planting is seen as providing both insurance and also adding variety both ecologically and commercially.

The remaining plantation woodland is being managed as High Forest. Selective thinning, including areas of excessive Ash regeneration, is allowing a gradual replacement of non-native species with appropriate native ones and improving structure. A further benefit will come from managing the margins of these woodlands to improve their nature conservation value. At present, there is often an abrupt woodland edge against the adjoining grasslands. The nature conservation value of this ecotone can be improved by thinning to produce a more gradual transition from woodland to grassland. The extent and diversity of the 'edge habitat' can be further enhanced by scalloping of the woodland margins. A similar technique will be employed to widen the main ride along the edge of Hendon Grove, which is quite narrow at present. Further selective thinning should take place to 'release' the canopy of occasional more-mature individuals of probably self-sown native tree species (e.g. within Porter's Grove).

The generally recent, plantation woodlands around the southern boundaries of the Country Park provide an important screen and need to be maintained as such, with thinning to encourage a dense under storey to help reduce traffic noise. In addition supplementary planting of native species can be employed if needed to fill any gaps. The existing recent planting beside Horton Lane in the area north of the main entrance toward the David Lloyd

Sports Centre could be enhanced by additional planting to further encourage the development of an established woodland fringe along this boundary.

### **2.7.3 Veteran Trees**

In 2011 a veteran tree survey was carried out to both identify and provide a programme of work for each tree. Subsequently starting in 2012 a twenty year works programme was commenced using funds provided by the 2010-20 Environmental Stewardship Higher Level Scheme. The survey revealed veteran trees of varying species located widely and subsequent informal surveys have revealed additional veteran or near veteran trees. Funds permitting it should be a priority to continue with the works programme. It should be noted that as of 2015 Epsom & Ewell Planning Policy recognises all veteran trees as 'Heritage Assets' to be registered with the Ancient Tree Forum.

A small number of veteran Oaks are thought to be associated with old boundary features (e.g. hedgerows). At the present time, some of these lie within overgrown hedgerows, whilst others exist in an open, parkland situation. Such trees are extremely vulnerable to damage to their bark by horses and trampling from their hooves and this is amply demonstrated by existing examples within the Country Park (i.e. several dead and stressed trees occur due to this cause). Any such trees in areas where horses are allowed to graze should be securely fenced at a distance from the trunk, equal to that of the canopy.

Care should also be taken to prevent any other activity that could result in soil compaction around the roots of these trees (e.g. by driving vehicles too close to them). If any events are planned within fields where such trees occur, adequate temporary fencing should be employed to prevent any disturbance such as soil compaction around their root systems. At the present time, several of these trees appear to already be in a somewhat stressed condition and their health will require close monitoring during the course of this management plan.

The current population of 'parkland' Oak specimens is rather limited and even-aged. When these trees expire, there are at present no younger trees developing that could take their place. As well as the potential value that these parkland trees have in terms of their decaying timber resource, they are also important for the aesthetic qualities they bring to the landscape of the Country Park. It would therefore be appropriate to plant a number of young trees, ideally grown from acorns collected from those Oaks already present, which could become parkland trees of the future. These will require individual small fenced enclosures to protect them from grazing by deer and other herbivores, and other forms of damage.



#### 2.7.4 Grasslands

There is historical evidence that some areas of the Country Park were formerly grazing pasture. This is provided by field names on the 1843 Tythe Map such as “Poplar Meadow”, “New Pasture”, “Lambert’s Mead”, “Long Pasture”, “Carthouse Mead”, “Porter’s Meadow”, “Emmett’s Mead” and “Cow Pasture”. The mention of the word Poplar further suggests that some areas at least were wet, which would imply land more suitable for grazing than cultivation. At present most of these fields are mainly maintained by an annual summer hay cut, although their composition also suggests they are derived from long established pastures.

The ideal form of management for these old pasture areas would be to reintroduce cattle grazing. There is much available evidence which shows that for invertebrates in particular, grazing is the preferred option for grassland maintenance (Kirby, 1992), as it maintains a wide variety of structural elements to the sward. In contrast, hay cropping produces a sudden, drastic modification of habitat conditions that many invertebrates will be unable to survive. Whilst hay-making artificially encourages a population of plant species tolerant of this management regime, the majority of these plants are still encouraged within a grazing regime, but merely with a lower frequency.

Whilst there is a strong ecological case for reintroducing cattle-grazing to the old pastures, there are many obstacles to be addressed before this could be achieved and currently it is felt that it is not a practical option with the resources available. In addition whilst traditional hay cropping may not be the best option it is not without its benefits and it is also now incredibly rare, having declined nationally by 97%. If a late crop is taken then many flowering plant and insect species can complete their life cycles and butterflies in particular can benefit. The current arrangement where the Equus Equestrian Centre based on the Country Park takes the hay crop at no cost to the Council is both financially attractive and sustainable in terms of transport/energy use. If not grazed the ideal regime would be a rotational cut once every two or three years, retaining un-mown margins to provide a continuity of habitat for invertebrate populations. However, the longer grassland that this would encourage represents a fire risk in dry summers (both accidental and deliberate). One area of the Country Park where such a risk is seen as especially high are the old pasture grasslands adjacent to the golf course in the north of the site. As well as the issue of public safety, fire would also be extremely damaging to the invertebrate interest. Therefore, until such a time that grazing could become practicable in this part of the Country Park, the old pastures (with the exception of Emmett’s Mead and Blacklands – see below) will be hay cropped annually with a late cut from mid July onwards to reduce the fire hazard. Un-mown borders for invertebrates can still be retained as this is considered to represent a lower fire risk than if the whole field was un-cut and is also currently a requirement for receiving funds from both the ‘Basic Payment Scheme’ and Environmental Stewardship. (S. Cocker, pers. comm.).

The remaining areas are managed to benefit invertebrate and small mammal populations. This is achieved by managing the structural diversity of the sward by rotationally mowing (in late summer/autumn), on a cycle spanning a period of between 2-5 years. To achieve maximum diversity, different parts of the same field are cut in different years. Whilst many areas of coarse grassland can resist colonisation by scrub for many years, such a treatment will further resist a tendency for these swards to develop into scrub. Included within this category of management is one of the old pasture fields (Emmett's Mead), in the extreme south of the Country Park. This area is considered to represent less of a fire risk than the cluster of old pastures in the northern part of the Country Park (S. Cocker, pers. comm).

There are further areas of grassland where the early stages of scrub colonisation are already taking place. This occurs within quite an extensive area of Hendon Grove, where only very limited tree planting has taken place. This intricate mosaic of coarse, tussocky grassland and young scrub/trees, as well as being good invertebrate habitat, is especially important for a range of birds. This mosaic is being maintained by periodic mowing and scrub management.

The variation in grassland management regime is also providing the opportunity to monitor the impact upon invertebrate populations of the different types of grassland management and provide an educational resource. It should also be noted that in one meadow 'Hither West' aftermath grazing by horses for six weeks post hay cropping has been taking place for several years and will be monitored to see if there is a consequent increase in plant diversity.

In some circumstances it may be considered appropriate to enhance the botanical composition of restored or re-created haymeadows by introducing new plant species (e.g. from seed) into the sward. As well as adding to the cost, unless carefully sourced, this also risks the introduction of plant material that is not native to the locality. However, there are no immediate plans for such intervention and it is proposed to allow colonisation by 'natural' means to occur, encouraging elements of the local grassland flora and provide an opportunity for this process to be monitored.

The areas of grassland in the vicinity of the Country Park car park are of necessity mown intensively throughout the summer months, with the emphasis being upon amenity management/use. However, the Event Field, west of Keeper's Cottage is now required for only occasional amenity use. As recommended by the previous plan approximately two thirds of the area has been converted to traditional haymeadow, providing the opportunity to monitor changes in botanical composition that develop after this change in management has taken place (see Section 2.7.14 below). A summary of the current grassland management regimes is shown on Map 9.

Finally, other grasslands are currently heavily-grazed year-round by horses belonging to the Equestrian Centre on fields that are either within their lease or are rented from the Council. Whilst botanically the fields would benefit from

a reduction in stocking density, it is not thought to be either practical or reasonable to request such an option which would have a significant impact on the business.

### **2.7.5 Hedgerow and Scrub**

A wide range of hedgerow types are present, with variation in characteristics such as age, species composition and management history. To simplify management, four categories of existing hedge were defined for the purposes of implementing the previous plan and whilst this was useful it is possible to simplify even further and define just two categories: intact managed hedges and over-grown unmanaged hedges. The previously categorised over-grown hedges that can be considered as linear scrub can be described as scrub and managed appropriately. A third category comprises areas proposed for new hedges. The different types of hedge are shown on Map 8 along with scrub.

#### **Intact managed hedges**

Approximately 1.1km of more recently-planted hedgerow have either already been, or are suitable for traditional hedgelaying. This is the most appropriate continued management technique for these features (as a ‘demonstration’ of the adverse effects of flail-cutting, one section of the field adjacent to Godbold’s Copse should continue to be managed by this technique). Hedges to be managed in this way should ideally be allowed to reach around 4m in height when they should still possess many stems under 15cm in diameter. Where stems are larger than this, it may be more appropriate to re-shape the hedge using a tractor-mounted circular saw (Adams, 2005). Currently volunteers lay a section of hedge annually and are currently (2016) working to a twelve year rotation with tractor mounted flailing of the path sides required to maintain public access.

#### **Unmanaged over-grown hedges**

This category covers approximately 5.8km of overgrown hedge. Some features are remnants of once fine Elm hedges that succumbed to Dutch Elm disease. Some of these would benefit from trimming back a proportion of the dead Elm trees to encourage new suckers to grow from the base, and the planting up of any gaps with species such as Hawthorn and Blackthorn. In addition, the Blackthorn hedge alongside the old railway line adjacent to Field Pond needs maintaining by cutting back to its original line to prevent encroachment into the drainage ditch. Some hedges are extremely overgrown and ‘gappy’; often being reduced to a line of mature trees, although some have encroached sideways onto adjacent ‘verges’. These hedges are appropriate for a complete restoration, cutting back to the original hedge-line, retaining any mature trees, and re-planting the gaps. Restoration of old hedgerows should be a particular priority for any surviving boundary features evident on the 1843 Tythe Map. Examples include the overgrown hedge that now lies on the eastern margin of Lambert’s Wood and the overgrown hedge on the opposite side of the track beside Hendon Grove. These could be restored by coppicing and re-planting as necessary.

Although not strictly a hedge, the avenue of tall Hornbeams alongside the lane leading to Keeper's Cottage, are too closely-spaced at present and need thinning out, in addition to planting new trees into a few gaps and future management of this location as linear scrub is more practical.

### **Unmanaged over-grown hedges that can be considered as linear scrub features**

Approximately 2.7km of hedge, primarily associated with the old pasture fields, have developed into wide bands of (primarily Blackthorn) scrub. Ongoing restoration of these features is taking into account the the landscape character of the fields and also recognises their importance as habitat features for fauna especially birds and importantly the Brown Hairstreak butterfly which lays its eggs exclusively on young Blackthorn. Restoration is taking place by clearing short sections on rotation cutting back to the centre-line on alternating sides, to create a series of wide scallops, thus maintaining a continuous horizontal outline.

### **Proposed new hedges**

There is potential to plant new hedges, the previous plan proposed approximately 2.7km of new hedges. For example, beside many of the wooden fences around the amenity grassland areas in the south-east of the Country Park. However, the cost of maintaining hedges in the future has to be budgeted for and it was felt that for the time being the existing fencing was preferable both in terms of effectiveness as a barrier and cost of maintenance. A location that could benefit is the boundaries of Slip and Fly Meadows beside the main North South path. A hedge would help reduce disturbance from dogs off leads. The locations of all new hedges are shown on Map 8.

### **Other scrub**

Several areas of scrub, apart from that associated with old hedgerows, would benefit from rotational coppicing (e.g. as potential nesting habitat for Nightingale). For example, within the old paddock area (keepers Shaw) adjacent to Keeper's Cottage. There are further, smaller areas around the old Piggery (Barn Platt) and also Nightingale Corner (again some of these may have originated as boundary features) See Map 8.

## **2.7.6 Old Orchards**

Orchards were once a common feature of the farming landscape, but many have now been grubbed out in favour of other agricultural land uses. There is both educational and ecological benefit from developing the two old orchards as a community resource, with visitors encouraged to sample the fruit for themselves.

Existing trees are being managed and retained as long as possible, as they represent traditional varieties of fruit that are no longer commonplace. As

many of the trees are now in a senescent condition, both orchards will also benefit from the planting of new stock, again of traditional varieties appropriate to this part of Surrey. Lambert's Orchard has been extended into the adjacent portion of Lambert's Mead and there remains an opportunity to extend further. The grassland within both orchards is being maintained through occasional rough mowing (although a long-term aim would be to graze with cattle).

### **2.7.7 Open Water and Wetland**

Existing ponds represent an important component of the range of habitats occurring within the Country Park. In time, marginal and aquatic vegetation (e.g. Bulrush) will extend across the entire area of a pond, reducing the area of open water and cutting out light. Therefore there is a need to periodically manage the marginal vegetation in all ponds to maintain a balance. This work should be done in the autumn and any plant material removed should be piled up beside the pond to allow aquatic invertebrates chance to make their way back into the pond.

It is important to maintain the quality and quantity of water within the ponds and watercourses of the Country Park. There is little control over the quality of water entering the site, although one source, namely that originating at the Great Pond on Epsom Common, is at least partially under the influence of Epsom and Ewell Borough Council. Elsewhere, there are potential sources of pollutants along this watercourse (e.g. the run-off from B280 and also the former West Park Hospital site now mainly a housing estate (Noble Park) with some residual NHS use). There is also a potential risk of pollutants coming from urban run-off via the Orchard Balancing Pond and Poplar Pond (however these recent balancing ponds will tend to strip out pollutants, if present).

As there is only a limited scope to influence the quality of water entering the Country Park, there is therefore a need to monitor the quality of water inputs so that action can be taken if necessary. The construction in 2015 of the two off-line balancing ponds and wetland should assist in trapping pollutants and preventing them from reaching further down stream. The balancing ponds in particular are designed to work during periods of high flow when pollutants from local roads caught in silt traps are most likely to be washed out. Further opportunities for the creation of wetlands do exist along the Greenman Stream and if opportunities arise should be considered.

Within the Country Park itself it is important to ensure that all catchment areas are maintained free of any potential pollutants, with special care being taken to ensure that no chemicals are used adjacent to watercourses and ponds. In time, all ponds and watercourses will require de-silting.

Biological monitoring is another very important aspect of pond and wetland management critically so for ponds like Field Pond which has a population of Great Crested Newts. Monitoring can provide essential information on the health of a pond or wetland and the timing and types of management work that may be required. Another example of the importance of monitoring is the

possible presence of Water Voles which have very specific habitat requirements.

In addition to the existing ponds listed below there is potential for the creation of a small new pond on the eastern edge of Hollymoor Grove, beside the track and roughly opposite Long Grove Orchard. This location is a natural low point and floods during wet weather. A pond in this location would also assist in managing water that often floods across the track.

Additional recommendations for specific ponds are as follows:

### **Pond Wood Pond**

This water body is currently very shaded by overhanging trees and the redevelopment of West Park Hospital has unfortunately seen a great deal of silt deposited. The pond would benefit from thinning of the surrounding woodland to enable greater light penetration through the tree canopy (in part for Water Voles – see below). In addition if funds can be found the ponds first de-silting since its restoration in 1994 is now overdue including a reduction in the amount of Reed Mace (*Typha latifolia*). The pond should also continue to be monitored for Great Crested Newts.

### **Meadow Pond**

At the time of its creation in 1986, this pond was provided with a spillway at its downstream end. This has received little attention since this time and now requires refurbishment. Meadow Pond is also now in need of work to reduce the extent of Reed Mace (*Typha latifolia*) and Yellow Flag Iris (*Iris pseudacorus*) which has increased to around one third of the ponds area since last being cleared in the late 1990's. This pond also has problems with alien/invasive plant species (see 2.7.8).

### **Field Pond**

The Great Crested Newts discovered during a pond dipping session in 2006 have focused attention on Field Pond and in particular it's rapid decline of invertebrate fauna due to disturbance by dogs. The fencing of the pond in 2014 has so far proved highly effective but the fence and gates need to be maintained along with the notices explaining the function of the fence and the issue dog's cause. In addition the woody marginal vegetation on the pond edges has become very overgrown and casts too much shade. Recent work by volunteers to clear the pond margins should continue and thereafter be maintained to allow sufficient light to reach the pond. The pond also has a tendency to dry out completely in the summer and whilst one half of the pond was de-silted in the 1990's the time has now come to desilt the other half of the pond taking care not to impact on the roots of the large over haging near veteran oak on the Southern side of the pond. This pond is also of potential importance to Water Voles, whose management is being considered under Section 2.7.10.

### **Lambert's Pond**

This pond, situated within Lambert's Orchard, was restored (2013 & 2015) by the Lower Mole Partnership retaining the small weir constructed by volunteers in the early 1990s. Restoration included de-silting and removing considerable amounts of bankside vegetation and opening up a long lost northern arm. Mature trees have been retained, including the large veteran Weeping Willow, which has naturally pollarded itself in recent years. Monitoring for Great Crested Newts and maintenance of marginal vegetation should now be a priority for the ponds management.

### **Poplar Pond**

Poplar Pond is a balancing pond created when Chessington Road was developed in to a dual carriage way. There is a control valve designed to allow the slow release of excess water in to the Horton Stream and this needs maintaining annually to stop it becoming over grown and inaccessible. The Pond retains water all year round. However, it is becoming increasingly shaded. A path leading in to the Country Park from Chessington Road goes around one side of the pond and is fenced due to a steep slope and the fence will require occasional repair/maintenance.

### **Butcher's Grove Pond**

This tiny seasonal pond is located in the heart of the wood. The pond is noted on the 1870 1<sup>st</sup> edition Ordnance Survey map. The pond tends to dry up in summer but it could be de-silted and increased in size to help it avoid drying out completely. In addition the removal of some over hanging vegetation to allow more light should be considered.

### **Great Wood Pond**

This is another small seasonal pond like the one described in Butcher's Grove above and would benefit from the same proposed actions.

### **Lambert's Orchard Balancing Pond**

This pond was created to take excess surface water runoff from the Clarendon Park housing estate built on the former Long Grove Hospital site in the late 1990's/early 2000's. The stream which flows north from the southern end of the Country Park under the housing estate is diverted around the side of the balancing pond and when flows increase water flows over a lip in to the balancing pond. Both the stream the pond and the island separating them have become very overgrown. The pond is almost completely covered by Reed Mace (*Typha latifolia*), the island is slowly scrubbing over and the stream is hidden under rank native vegetation. The stream may have value for water voles and should be cleared and kept clear, the island would benefit from areas of grass being retained to create a scrub grass mosaic and the balancing pond would benefit from rotational clearance of 50% of the Reed Mace.

## Upper Norris’s Wetland

In 2015 approximately one half of the Upper Norris’s hay meadow was turned in to a wetland with two on-line ponds, several shallow scrapes and extensive bare ground. Biological monitoring of both flora and fauna will hopefully yield interesting information and should be seen as monitoring priority for 2017 to 2027.

## Event Field Balancing Ponds

During 2015 two large off-line balancing ponds were constructed and whilst designed to be shallow dry depressions designed to take excess surface water runoff both incorporate deeper sumps in the middle of the depressions which it is hoped will retain water long enough in to the summer season for pond life to thrive. In addition the depressions have been left as bare earth to vegetate naturally. Monitoring of both the bare ground and sumps should be a priority for 2017 to 2027.

## Water Courses (See 2.7.10 Water Voles)

**Note:** any dredging of ponds and watercourses will require the appropriate Environment Agency consents.

### 2.7.8 Invasive Non-native Plant Species

New Zealand Pigmyweed (*Crassula helmsii*) is present in an area at the margin of Meadow Pond. At present, the extent of the plant is relatively small and it has remained stable and not spread for ten years. Its presence should be monitored as the stability it is exhibiting in coexisting with other native marginal plants is of interest and to some extent atypical. That said the ideal course of action would be to carefully remove with the most appropriate method of removal being hand-weeding, taking care not to leave detached fragments which would colonise other parts of the water body. A further reason for the careful eradication of *Crassula* from Meadow Pond is the risk it poses of spreading to the Golf Course Pond and the possibility of it eventually spreading into the Bonesgate Stream.

The small area of Michaelmas Daisy (*Aster novi-belgii*) established in an area of the marginal swamp on the fringe of Meadow Pond appears to have disappeared (2016). If it reappears the most effective control is by hand-weeding.

A large colony of Goat’s Rue (*Galega officinalis*) that existed in compartment 34 (Slip Meadow) has been tackled several times during the 2006-16 plan and almost eradicated. However, it is still present and requires monitoring and further efforts to eradicate it. If it persists it may be necessary to treat with an appropriate herbicide (e.g. “Round Up”).



### **2.7.9 Ornithological Interest**

Horton Country Park has a well-recorded and diverse avifauna, reflecting the diversity of habitat conditions. In order to ensure that management is compatible with this interest, it is important that monitoring of wintering and breeding bird populations is undertaken. This information can then be used to make appropriate refinements to the management regime.

#### **2.7.10 Water Voles**

Survey work during 2000 (Newman, 2000) indicated the presence of a population of Water Voles on 'Green Man Stream' in the area between the West Park Hospital Boundary and Pond Wood. Subsequent searches during 2006-16 have indicated they may no longer be present, most likely due to predation by Mink which have been seen very occasionally nearby (Stew Pond Epsom Common C2012). Nevertheless the habitat remains suitable and the recent construction of the Upper Norris's Wetland should create a significant habitat enhancement.

In view of the high conservation priority attached to Water Voles, it is important that all watercourses within the Country Park are managed as habitat for this species. The main habitat requirements include a well-developed marginal vegetation fringe, with a low level of tree shading, and fairly constant water levels. Opening up pond and watercourse margins allows more light to reach these areas and encourage more prolific vegetation growth, thus, tree shading needs to be reduced along watercourses, including around the margins of Pond Wood Pond and along the length of 'Green Man Stream' (this includes those sections of this watercourse which pass through Pond Wood, where shading can be reduced by creating open glades). Whilst significant work to clear overshadowing scrub from the banks of the Green Man Stream both in Lower Norris's and Pond Wood has taken place, there are still sections requiring clearance. Maintenance of the cleared sections including the annual mechanical cutting of bank side vegetation to control scrub encroachment in Lower Norris's should be continued. Regular monitoring for the presence of Water Voles should also continue to inform future management.

#### **2.7.11 Bats**

Limited surveys to-date have provided some evidence that the Country Park may be of importance for this group of mammals. A programme of baseline surveys is required to inform management aimed at bats. In the 2006-16 plan the imminent demolition of a large former Long Grove Hospital building in land being transferred to the Country Park was highlighted due to the knowledge that it provided a feeding roost for Brown Long-eared Bats. A licence to demolish was required and the mitigation was the retention of the buildings boiler room, converted in to a bat hibernaculum. The 'Bat Roost' as it is known is located in Compartment 34 (Slip Meadow) and to date has been successful

in providing shelter for small numbers of Brown Long-eared Bats with the last check carried out in 2016. Along with regular monitoring, maintenance of the building and the information lectern should be a priority along with ensuring that surrounding vegetation in Slip Meadow and in particular scrub is not allowed to impede access for bats and people to the building.

**2.7.12 Other Mammals Dormice:** Surveying for Dormice using both boxes and tubes has been ongoing for a number of years. Results to date have proved inconclusive; however the habitat remains favourable and they are known to exist nearby on both Epsom & Ashted Commons. The extensive areas of both Hazel understory within the ‘Ancient Woodlands’ and hedgerows with adjoining scrub make their presence likely and it is recommended that surveying continue for what can be a very elusive but protected small mammal. If found their presence will be a key factor in future management of habitats where they are present.

**Other Small Mammals:** Currently (2016) there are recent records for Pond Wood and Lambert’s Wood following a student project in 2015 that was looking for possible differences between older woodland and younger woodland. The project confirmed the presence of Wood Mouse, Field Vole, Common Shrew and Pigmy Shrew. There are however no records for small mammal populations within the grassland habitats. Given the ongoing work to restore coppice woodland and management taking place in the grassland habitats it is recommended that monitoring should take place to determine which species are present and if possible to look for differences in both species and numbers between different habitats and the impact of current management techniques.

**Mustalids:** The most commonly seen native mustalid on the Country Park is the Weasel, no sightings of Stoats have been reported in recent times and whilst Otters are making a come back in Surrey the habitat in the Country Park makes their presence at any stage highly unlikely. There has been a resurgence nationally in Polecat populations and it is not unlikely that they will re-colonise the Country Park in the near future. Perhaps one day in the more distant future the recovering Pine Martin population will also re-colonise the Country Park. Of more concern is the impact of Mink on Water Voles as described above and this non-native species and voracious predator also has an impact on other species, for example King Fishers and other birds. It is recommended that if Mink are thought to be present, it is a priority to catch and destroy them.

**Roe Deer:** The Country Park forms a part of the territory of a sizeable Roe Deer Population. Whilst Roe Deer are a native species and an important part of the ecosystem, the lack of predators can lead to deer over browsing on vegetation which can have negative ecological and economic effects. It is not advised that any attempts are made to manage the population but to prevent damage to recently coppiced or planted woodland it is recommended that the practice of temporarily fencing areas is continued. Vigilance against poaching should also be maintained.

**Badger:** There are several badger setts on the Country Park anecdotal evidence suggests that numbers are relatively stable following their re-appearance in the 1980/90's. It is recommended that setts are monitored and care is taken not to publicise the location of setts.

**Grey Squirrel:** Whilst this non-native species does have negative impact on some tree species and bird populations it is not thought practical to control numbers as surrounding populations would rapidly re-colonise.

**Fox:** Foxes are present and may well be more urban in nature being supported by the food opportunities provided by the surrounding development. Nevertheless the presence of a top predator may well play an important role in helping to maintain the balance of the local ecosystem an effect that may be worthy of future study. It is recommended that sightings of foxes and den locations are recorded.

### 2.7.13 Invertebrates

The recent C2005 discovery of the nationally rare ladybird *Clitosthetus arcuatus* underlines the need for baseline invertebrate surveys covering habitats such as ancient woodland, mature/veteran trees and associated decaying timber, plus grassland and open water habitats. In 2010 an invertebrate survey of rank grassland and hedgerows concluded that the associated invertebrate population was of a very high quality and provided confirmation that maintaining substantial areas of managed rank grassland is a very important part of habitat management within Horton Country Park.

Whilst planned woodland and grassland habitat management does takes into account the likely needs of invertebrate populations, the encouragement and appropriate management of the dead and decaying timber resource and rank grassland is of particular importance. It is recommended that a range of appropriate actions includes:

- Retain natural features of decay in mature and veteran trees wherever possible (subject to issues of public safety).
- Retain as much fallen timber *in situ* (not brash from felling) as possible.
- Create log plies from smaller timber. Whilst not as valuable as large, decaying timber, they do represent significant invertebrate habitat. The logs should be tightly packed together and have a hollow in the centre. They should be situated at the edge of a ride or clearing, so that one side is in the sun, whilst the other is shaded.
- Create occasional brash piles, ideally from tightly bundled brushwood (to encourage a constant humidity within the pile).
- Thinning of standards should seek to retain those trees that are likely to have the greatest value as future veteran specimens (e.g. signs of decay and irregular shape, as opposed to tall and straight).
- Timber cut for commercial purposes should be removed immediately, as this will help to prevent colonisation by invertebrates (cover-up first if to be left on site for any time).

- Allow some growth of Brambles to partially shade dead wood.
- Ensure adequate nectar sources in the vicinity (e.g. Hawthorn, Hogweed and Ivy).
- Continue the programme of rotational cutting and clearing (maximum 5 year rotation to prevent srub encroachment)
- Protect ant hills by use of appropriate machinery e.g. brushcutters rather than tractor and flail.

Maintain On-going monitoring to review the effectiveness of management will allow any necessary changes to be made, in the light of monitoring results.

It is recommended that during the period 2017-2027 all ponds are surveyed to determine their invertebrate populations and that a survey of invertebrates associated with decaying timber takes place to compliment similar surveys on Epsom and Ashted Commons and to determine if the Country Park has the same species present, indicating a wider presence locally than just Epsom & Ashted Commons.

#### 2.7.14 Botanical Interest

The Country Park remains quite well provided with botanical recording information at the present time. The primary requirement continues to be for monitoring to investigate the effectiveness of planned management (e.g. the composition of grasslands under varying mowing regimes). The aim is to help to evaluate the relative merits of annual hay-cropping as opposed to swards which are cut on the longer rotation of between 2-5 years. It would also be valuable to monitor grassland in the Event Field (Section 2.7.4) following the change from frequent amenity mowing to a single annual hay cut.

A further priority for botanical monitoring is within the ancient/mature woodland stands, in particular to assess the effects of the coppice cycle upon ground flora composition.

Fixed-point photography can play an important role in botanical monitoring (e.g. Roworth, 2004) with the advent of digital photography it is much less expensive to establish. Suggested targets for fixed-point photographic monitoring are outlined below:

<b>Feature</b>	<b>Recommended minimum number of points</b>	<b>Notes on location</b>
Old pasture grasslands	2 per field	Furze Farm Meadow; Orchard Meadow; Oziers
Long-rotation cut grasslands	2 per field/feature	Event Field (south); Henry Stone Lower Noriss's; Fly Meadow; Slip Meadow
Hay meadow swards	2 per field	Lawn Barn Meadow; Great Ridings; Cart House Mead

<b>Feature</b>	<b>Recommended minimum number of points</b>	<b>Notes on location</b>
Coppice woods	TBA	Butcher's Grove, Pond Wood, Four Acre Wood,
High Forest*	TBA	Butcher's Grove, Pond Wood, Four-acre Wood, Great Wood (from margins/boundaries)
Minimum intervention woodland*	TBA	Butcher's Grove, Pond Wood, Stone's Copse (from margins/boundaries)
Plantation woodlands (other than coppice)	TBA	Hendon Grove (part); Lambert's Wood; Hollymoor Grove; Porter's Grove;
Woodland fringe	TBA	Emmett's Mead; Little Westcott's; Laundry Copse; Car Park field; Cart House Mead
Mature trees	TBA	As appropriate – Parkland specimens; large hedgerow trees; Great Wood boundary/Heronry trees (ideally with winter and summer views taken in each year of recording).
Hedgerows	TBA	Ideally at least two per individual feature
Orchards	TBA	At least two per orchard
Scrub	TBA	Little Acres (and adjacent 'unnamed'); Barn Platt
Ponds and watercourses	TBA	At least two per individual water body and watercourse

\*Fixed-point photography has limited applications in closed canopy woodland, although woodland rides/glades can be monitored.

Photographic points should be fixed wherever possible, using existing features such as fence posts. Where necessary, 'permanent' wooden marker posts could be erected. Elsewhere, bearings and distance measurements could be taken from features such as individual trees. In addition, all monitoring stations should ideally be recorded with differential GPS. Frequency of re-photographing will depend upon the precise nature of the monitoring work, but in the absence of any other requirement, it is recommended that stations be re-photographed at 5-yearly intervals.

### **2.7.15 Public Access and Recreation**

Whilst in 2013 a major aim of the previous plan was achieved in dedicating many of the paths and tracks as public rights of way and signing them, their condition is now poor along significant stretches. Two locations were restored in 2015 but several other long stretches remain, particularly in the North of the site. It is a priority to seek the funding required to restore the path and

track network and to maintain the signage installed in 2013 by the Lower Mole Partnership and ensure access for all users. In addition public footpath 26 and the two main links from it into the Country Park were not included pending possible upgrading to bridleway standard as part of improvement works associated with the re-development of West Park Hospital. In 2016 approx 50% of FP26 was surfaced but the width remains too restricted to enable bridleway status. This important route and its links in to the the Country Park that would encourage residents in Noble Park to use the Country Park should when the opportunity arises be widened to allow bridleway status and to become a safe multi-use route. .

Improve access for the visually impaired around the site and the possibility of providing hand-held audio-guides should be explored (this could also facilitate the provision of educational and other information to this user group).

Benches along paths are a well used and appreciated facility and there is a need to maintain them. The benches are constructed and installed by the Lower Mole Partnership volunteers often using timber produced on the Country Park and there is scope to increase the number of benches if resources permit.

The main car park is another area where regular maintenance of the surface is required, although a long-term aim is to provide this with a metalled road surface. Vegetation around the parking bays needs to be periodically cleared to keep these areas accessible. Associated furniture within and around the car parking area, such as picnic tables need to be maintained (and possibly new ones provided), as does fencing around the dog-free area and the height barrier (but see below). The number of bins available should be kept under review and it is recommended that the current policy of placing bins at all main entrances is continued. Regular checks need to be made to check for and remove litter/dumping, and finally, a procedure needs to be in place to ensure that the gates are locked and re-opened at the appropriate times.

There have in the past been problems with the security of the Country Park's boundaries. This primarily relates to inappropriate use of the site (see Section 2.7.20 below). To maintain site boundary security a number of measures are proposed. Firstly it is important that effective liaison is maintained with the Park's neighbours, including the Golf Course, Equestrian Centre and Hobbledown. The risk of breaches of boundary security would be reduced by increasing the current levels of on-site presence. This might be achieved in future through the possible creation of a new permanent post (see Section 2.7.20). It is crucially important that the various locked access gates are not accidentally left unlocked in particular the gates by 'Primrose Cottage and the gate leading to the 'Burning Area'.

### **Dog Control**

There are a range of ecological, visual, and visitor safety/enjoyment issues relating to dogs and their owners which are negatively impacting the Country Park and which pose a significant management challenge. Before identifying

the key issues it is important to realise that dog owners can play a very positive role in helping to manage the Country Park, in many cases they are the most frequent visitors to the site and therefore an invaluable set of 'eyes and ears' Below the issue are described.

- Dogs off lead:-There is little doubt that dogs off the lead that are allowed free reign across the Country Park cause disturbance to wildlife. Dogs are often seen chasing deer which is both stressful for the deer, poses a road safety hazard and is upsetting to many. Along path edges there is evidence of long term impacts to vegetation through both constant trampling and nutrient enrichment from defecation. Ponds in particular are a magnet for dogs with owners not realising that their dogs seemingly innocent swim is one of many taking place every day, year in year out. Disturbance to the bed of the pond and the consequent turbid water impacts the invertebrate life, bird life is disturbed and there can even be serious erosion problems where dogs regularly enter the pond. In 2012 a sum of £20,000 had to be found to repair the dam to Great Pond on nearby Epsom Common, where erosion caused by dogs was threatening the integrity of the dam.
- Multiple dog walking:- The problems outlined above are often compounded by owners who bring more than one dog, bringing control issues which can be very distressing to other visitors, dog owners, horse riders and cyclists.
- Commercial dog walkers:- Again the problems outlined above are compounded but with an additional aspect where businesses are being run that impact the site but make NO contribution to the management of the site and control of the issues identified.
- Dog fouling:- Whilst dog fouling is still an issue with potential long term impacts regarding nutrient enrichment there has been a significant improvement in recent years on most public open spaces in the Borough. It is now more generally accepted that owners pick up after their dogs and there is a peer pressure to conform. Bins are placed at the main entrances for owners to use.

Identifying and understanding the issues are one aspect of the problem the other is the challenge of practical solutions that involves and does not exclude dog owners who form a very significant part of the community. Below are some potential approaches that could/should be investigated/implemented under this plan.

- Dogs off lead:- It is possible via 'Dog Control Orders'/'Environmental Improvement Orders' to insist that dog owners keep their dogs on the lead and in some places in particular where ground nesting birds are an issue this approach has been implemented. For Horton Country Park there are two major issues set against the general feeling of dog walker's preference for letting their dogs off the lead. These are that whilst ground nesting birds such as Skylark might choose to nest in one of the meadows areas it is unlikely for reasons associated with the nature/scale of the habitat rather than disturbance by dogs. In addition the level of presence on the site would make enforcing a dogs on lead

‘Control Order’ very problematic. For this reason it is recommended that implementing a policy of educating dog walkers about the long term need to reduce disturbance is the only practical approach and holds out the prospect/advantage of working with dog owners rather than against them.

- Multiple dog walking:- Again it is possible to go down the ‘Dog Control Order’ route and in this case it might be slightly more straightforward to enforce because a lot of dog walkers would be likely to agree with some form of control. As with dogs off leads it is possible to take an educational approach but the control issues associated with multiple dog walking do seem to warrant some kind of limit. A suggested upper limit of 3 dogs per person would seem reasonable. Again however, a crucial factor will be the assessment of whether there is the ability to enforce such a rule?
- Commercial dog walkers:- There is little doubt that serious consideration should be given to charging a licence fee to commercial dog walkers and their numbers and frequency of visits limited to a sustainable level. That said Dog owner’s in general but commercial dog walkers in particular, represent a possible opportunity to significantly improve the level of organised presence on our open spaces and could play a role in policing dog walkers in general.

Dog fouling:- Whilst as described there have been noticeable improvements in the behaviour of dog owners and improved measures put in place there is still room for improvement. Aside from the unpleasant nature of dog faeces the two key concerns are public health and the long term chemical impact on soils. A continuing programme of highlighting the issues should be maintained using noticeboards and press articles, with recourse to prosecution if necessary for a persistent offender

### **2.7.16 Education, Site Interpretation, Research and Volunteer Groups**

The previous plan highlighted the potential for encouraging greater educational and research use of the Country Park via the creation of a “Resource Room” within the West Park Farm Complex, to provide a base for activities offered to schools and other educational groups. Unfortunately resource constraints have so far thwarted the creation of a ‘Resource Room’ and schools educational use has as described above declined. The likely re-development of the West Park Farm buildings could still afford the possibility of providing a multi-use room that would enable the Country Park to offer an educational facility and it is recommended that this option be considered.

As previously mentioned the Country Park does not currently provide a children’s play space, yet there is the potential to offer such a space and if designed as a natural play space to connect children with nature it would have a significant educational benefit. If the funding were to become available it is recommended that this option be investigated.



Whilst paper leaflets and the information centre remain available the rise in the use of the internet and in particular mobile technology for accessing information and maps is calling in to question the need to continue expenditure on the older forms of interpretation. It is recommended that the information currently available in leaflets is made more accessible to mobile technology and the need for providing information on paper is kept under review.

Work undertaken by various volunteer groups, such as the Lower Mole Partnership and the Countryside Team Volunteers makes a very significant contribution to the management of the Country Park. It is therefore very important that the contribution of these groups is maintained and further enhanced through promoting these types of activities and securing appropriate on-going funding to support the work of volunteers. Currently tools stores and a workshop for the Lower Mole Partnership and EEBC Countryside Team volunteers working across the Borough's open spaces are provided by buildings within the West Park Farm complex. Any redevelopment must take in to account this current function and aim if possible to improve the facility.

### **2.7.17 Cultural, Historical and Landscape**

The present day Country Park has an attractive landscape character and has a strong cultural and historical context. A fundamental component of the Park's landscape character derives from its well-developed hedgerows and field boundaries. It is therefore important that management of these features, as well as being focussed upon providing nature conservation benefit, seeks to maintain the current visual balance. For example, mature/wide hedgerows should continue be cut on one side of the centre line only, to avoid unattractive, abrupt steps being made in its outline.

A further important visual feature is the fringe of woodland along the southern and western margin of the Country Park. This has an added function of also helping to reduce noise levels within the Park. Planned woodland management aims to maintain the visual character of these woodlands and enhance the shrub layer density to increase its effectiveness as an acoustic barrier.

Although relatively few in number, the scattering of mature/veteran field and hedgerow Oak trees also represent an important visual component of the Park's Landscape. Measures to prolong the life of these trees have already been outlined (Section 2.7.3), and new specimens should be planted in appropriate areas, which in the long-term, will ensure a continuity of this important landscape feature.

The old pasture fields also represent an important component of the cultural landscape of the Country Park and the maintenance of these features is appropriate on these grounds in addition to their nature conservation value.

The track bed of the former hospital light railway (The Horton Light Railway) provides the Country Park with a durable spine to the path network and embankments, junctions, fencing and the occasional abandoned rail are all still visible. Interpreting the history of the line to the public provides an interesting and popular way of both describing the history of the former hospitals and current site management for nature conservation. It is recommended that an annual walk and information about the history of the line remain available both in paper leaflet form for the time being and also on the Councils web site.

Veteran trees have both nature conservation and cultural value and should be managed to prolong their lives and maximise their value. It is recommended that the current programme of works is maintained and that a further survey to identify trees that may have been missed is carried out.

### **2.7.18 Interpreting the Site**

Measures to promote a greater understanding of the site's ecology, history and cultural aspects should continue, including the current programme guided walks. Opportunities to develop the range of interpretative literature, such as that dealing with the natural history of the site could be explored. Several new interpretation panels are required at entrance locations leading in to the Country Park from the re-developed former hospital sites.

The Friends of Horton Country Park is a valuable organisation which has helped in raising the awareness of the Country Park among local residents. It provides a platform for promoting many of the educational and other activities, and also has encouraged volunteer participation in both the management of the Country Park and also in biological recording (e.g. birds). It is important, therefore, that support is provided to encourage both the continued existence of the 'Friends' and the further development in the scope of its activities.

An important platform for promoting all aspects of the Country Park in general has been the Park's Home Page on the Epsom and Ewell Borough Council website. For many, this will be a first port of call to find out information about the Park. It is therefore important that resources are available to further develop the website to consolidate and further extend the scope of this function.

The small Information Centre (former dairy) next to West Park Farmhouse was set up with assistance from the Friends of Horton Country Park in 2006. Now ten years later both the décor and displays are in need of some maintenance. The Centre remains unmanned and its location away from the car park and main walking routes means that it receives a fairly low level of use. One of the two rooms is given over entirely to leaflets and as explained elsewhere the rise of online information does call in to question the need to provide expensive paper leaflets. The possible re-development of the West Park farm complex may afford an opportunity to provide a more cost effective interpretative facility.

It is also important to maintain and improve communication between the Local Nature Reserve and the three associated Centres. The possibility of an Annual Forum Meeting involving all stakeholders within the Country Park may represent a way forward on this issue.

### 2.7.19 Archaeology

There is a need for appropriate archaeological surveys – e.g. to investigate the status of “Peaked Riding” and the area downstream of the pond within Pond Wood.

### 2.7.20 Inappropriate Use

A common factor involved in many of the inappropriate activities outlined in Section 1.5.3.3 is the level of on site presence/patrols. Often, the most effective method of educating users in this regard is to have staff on site to draw people’s attention to them through a face-to-face conversation, rather than, for example, placing visually intrusive signs around the site that would in all probability be ignored. Currently the level of presence is low with Ranger Service patrols taking place at most once per day and often less frequently. If the financial resources can be found increasing the level of on-site presence within the Country Park should be considered. Ideally this should take the form of the creation of a new permanent post to enable more effective control of access issues and could be made more cost effective by increasing the scope of the role to include small-scale maintenance tasks relating to public access and nature conservation.

## 2.8 Identification of Operational Objectives and Outline Prescriptions

Operational Objective	Outline Prescription
Maintain and enhance the ancient and older semi-natural woodlands	<ul style="list-style-type: none"> <li>• Continue to restore coppice cycle in appropriate areas, including thinning of standards and supplementary planting of Hazel (Butcher’s Grove, Pond Wood, Four Acre Wood, Long Grove Wood). Consider using horses to extract timber to conserve ground flora</li> <li>• Continue to manage selected areas as high forest (Great Wood, Butcher’s Grove, Pond Wood, Four Acre Wood, Long Grove Wood)</li> <li>• Maintain woodland paths (Butcher’s Grove, Pond Wood, Four Acre Wood)</li> <li>• Manage selected areas as ‘minimum intervention’ (Butcher’s Grove, Pond Wood,</li> </ul>

Operational Objective	Outline Prescription
	<p>Four Acre Wood, Long Grove Wood, Great Wood)</p> <ul style="list-style-type: none"> <li>• Thin non-native plantings and re-plant with appropriate native stock (Great Wood, Long Grove Wood)</li> <li>• ‘Release’ thin scattering of larger oak trees (retain hybrid Midland Hawthorns) in Great Wood</li> <li>• Continue to monitor woodland ground flora in ancient woodlands managed as coppice-with-standards</li> </ul>
<p>Maintain and enhance the recent plantation woodland</p>	<ul style="list-style-type: none"> <li>• Manage as high forest gradually thinning out non-native species and replacing with site-native stock (Porter’s Grove, Laundry Copse, Primrose Copse)</li> <li>• Maintain and create new areas of ‘coppice-with standards’: Sherwood Grove – continue coppicing existing established stools of Hazel/Hornbeam and thin existing standards. Godbold’s Copse – create firewood coppice by thinning existing Ash/Hornbeam/Oak. Note Sweet Chestnut planted in 2016 as insurance against Ash Dieback disease, therefore future use may change from firewood to wood products such as fencing stakes. Hendon Grove – create Hazel coppice from first thinning of Ash/Hornbeam/Lime/Oak standards and undertake supplementary planting of Hazel. Lambert’s Wood – create firewood coppice from by thinning existing Ash/Willow. Hollymoor Grove – create firewood coppice from by thinning existing Ash/Willow. Supplementary plant a Hazel understory in all above named woods at 2m density. Consider planting Sweet Chectnut as a replacement for Ash if ‘Ash Dieback’ disease takes hold.</li> <li>• Thin woodland margins to allow restoration of ancient hedgerow (Lambert’s Wood)</li> <li>• Create a rotational scrub edge to eastern boundary of Hendon Grove</li> <li>• Widen verge beside main track and scallop edges (Hendon Grove)</li> <li>• Retain young scrub/grassland mosaic adjoining golf course through periodic mowing</li> </ul>

Operational Objective	Outline Prescription
	<p>and clearing scrub(Hendon Grove)</p> <ul style="list-style-type: none"> <li>• Maintain areas of woodland as a visual screen to the site (to include additional planting of native tree species and enhancing the shrub layer to reduce noise beside Horton Lane at West Park Farm and along boundary with West Park Hospital)</li> <li>• Encourage as ‘minimum intervention’ woodland (Stone’s Copse)</li> </ul>
<p>Maintain and enhance the mature/veteran tree population</p>	<ul style="list-style-type: none"> <li>• Continue existing programme of veteran tree work and carry out further surveys to identify existing and near veterans and add them to the programme of work</li> <li>• Prevent compaction around roots, or grazing damage to mature trees</li> <li>• Plant new ‘parkland’ specimens from appropriate native stock (including young trees grown from acorns collected from existing on-site veteran Oaks)</li> <li>• Retain and encourage mature Oak trees forming Burnham’s Grove and boundary trees on opposite side of field (Great Ridings)</li> <li>• Continue to monitor possible impact of golf course bund upon mature trees supporting Heronry, along boundary of Great Wood</li> </ul>
<p>Maintain and enhance the grassland habitat</p>	<ul style="list-style-type: none"> <li>• Maintain old pasture areas (excluding Emmett’s Mead and Blacklands) with an annual summer hay cut, retaining un-mown margins</li> <li>• Manage further areas of grassland as hay meadow with an annual summer hay cut (retaining un-mown margins), under a low input regime (e.g. no introduction of seed) (Great Ridings, Event Field)</li> <li>• Manage additional areas of longer rough grassland on a rotation of between 2 and 5 years, depending upon circumstances (Fly Meadow, Slip Meadow, part of Henry Stone Lower Noriss’s and the old pasture of Emmett’s Mead, plus parts of Lambert’s Mead, Tenzle Hedge, Event Field, Nightingale Corner and Burnham’s Grove/Meadow)</li> <li>• Maintain scrub/grassland mosaic in Hendon Grove by periodic mowing and scrub management</li> </ul>

Operational Objective	Outline Prescription
	<ul style="list-style-type: none"> <li>• If possible reduce grazing intensity in some areas of grassland under permanent horse-grazing (Stone’s Field, Black Field, Upper Noriss’s)</li> </ul>
<p>Maintain and enhance the scrub and hedgerow habitats</p>	<ul style="list-style-type: none"> <li>• Maintain ‘intact managed hedges’ primarily using the traditional technique of hedge laying, flailing of sides to maintain good public access will also be necessary (leave some flailed sections to demonstrate the adverse effects of flailing)</li> <li>• Restore overgrown, scrubby or defunct hedgerows by various techniques such as coppicing to ground level, cutting back dead Elms, planting-up of any gaps, retaining any mature trees and where appropriate, cutting back to the original hedge-line.</li> <li>• Rejuvenate overgrown, scrubby hedgerows (‘unmanaged over-grown hedges that can be considered linear scrub features’) by rotational cutting back to the centre-line on alternate sides, in a series of wide ‘scallops’ and retaining any mature trees. Rotation periods will vary but approx. a period of 8-10 years.</li> <li>• Create new sections of hedgerow (e.g. along the path side boundary of Slip and Fly Meadows to reduce disturbance from dogs by planting appropriate native species such as Hawthorn, Blackthorn, Guelder-rose and Field Maple</li> </ul>
<p>Maintain and enhance the old orchards</p>	<ul style="list-style-type: none"> <li>• Maintain existing trees, plant appropriate new stock of regional provenance, mow surrounding grassland (long term aim of reintroducing grazing)</li> <li>• Continue to extend Lambert’s Orchard into Lambert’s Mead</li> <li>• Continue to develop both Lambert’s Orchard and Long Grove Orchard as ‘Community Orchards’</li> </ul>
<p>Maintain and enhance open water and associated wetland habitats</p>	<ul style="list-style-type: none"> <li>• Continue to control marginal vegetation in existing ponds</li> <li>• Thin woodland surrounding Pond Wood Pond to enable greater light penetration through tree canopy (and extend woodland glades along “Green Man Stream” to open up for Water Voles)</li> </ul>

Operational Objective	Outline Prescription
	<ul style="list-style-type: none"> <li>• Monitor quality of water entering the site’s watercourses.</li> <li>• Monitor and manage the new (2015) wetland in Henry Stone Upper Norris’s and the balancing ponds in the Event Field. Ensure the wetland remains inaccessible to both people and dogs.</li> <li>• Manage the vegetation on the banks of the Green Man stream in Henry Stone Upper and Lower Norris’s to ensure scrub is controlled and conditions suitable for water voles are maintained.</li> <li>• If appropriate, develop existing balancing ponds as pollutant traps by managing vegetation.</li> <li>• Maintain water levels through periodic de-silting of ponds and watercourses.</li> <li>• Develop policy for use of chemicals on site with regard to protecting catchments from potential pollutants.</li> <li>• Restore Meadow Pond Spillway</li> <li>• Control bankside erosion caused by dogs as appropriate</li> <li>• Restore a number of ponds and thin surrounding tree cover where appropriate (including Meadow Pond, Field Pond, Lambert’s Orchard balancing pond, Poplar Pond balancing Pond, Butcher’s Grove Pond, Great Wood Pond and Pond Wood Pond – see Map 7)</li> <li>• Create a new pond in Hollymoor Grove</li> <li>• Obtain E.A. consents for any dredging of ponds/watercourses.</li> </ul>
<p>Monitor and control the spread of non-native species</p>	<ul style="list-style-type: none"> <li>• Control New Zealand Pigmyweed and Michaelmas Daisy at Meadow Pond</li> <li>• Monitor and continue to, control Goat’s Rue in Slip Meadow</li> </ul>
<p>Maintain and enhance the ornithological interest</p>	<ul style="list-style-type: none"> <li>• Monitor breeding and winter bird populations</li> </ul>
<p>Maintain and enhance Water Vole populations</p>	<ul style="list-style-type: none"> <li>• Manage bank-side marginal vegetation along watercourses by cutting in appropriate locations as described above.</li> <li>• Continue monitoring for Water Vole populations</li> </ul>

Operational Objective	Outline Prescription
Maintain and enhance bat populations	<ul style="list-style-type: none"> <li>• Undertake baseline survey to establish bat activity</li> <li>• Undertake appropriate management (e.g. provision of bat boxes)</li> <li>• Monitor to establish effectiveness of management activities</li> <li>• Continue to monitor the bat roost in Slip Meadow (Brown Long Eared, 2015 three individuals recorded)</li> </ul>
Maintain and enhance populations of other mammals	<ul style="list-style-type: none"> <li>• Monitor mammal populations (including Dormice)</li> <li>• Undertake baseline Dormouse survey (Butcher’s Grove, Sherwood Grove, Four Acre Wood, Hendon Grove and Pond Wood)</li> </ul>
Maintain and enhance invertebrate interest	<ul style="list-style-type: none"> <li>• Undertake baseline and repeat surveys of relevant habitats (e.g. ponds, ancient/mature woodland, mature/veteran trees, rank grasslands and hay meadows)</li> <li>• Undertake appropriate monitoring to inform management (e.g. annual cut and 2-5-year mown longer grasslands)</li> <li>• Encourage and manage dead and decaying timber resource</li> </ul>
Maintain and enhance the botanical interest	<ul style="list-style-type: none"> <li>• Monitor botanical composition of annually mown grasslands as compared with those cut on the longer 2-5 year rotation</li> <li>• Monitor botanical composition of ancient/mature woodland areas, especially with regard to coppice cycle</li> <li>• Monitor botanical composition of ponds and stream channels</li> <li>• Undertake fixed-point photography</li> </ul>
To manage public access and recreational use	<p><b>Main Tracks/Public Rights of Way (PROW):</b></p> <ul style="list-style-type: none"> <li>• Maintain and improve signage where necessary</li> <li>• Maintain/replace existing wooden benches and install new benches in appropriate locations if resources permit.</li> <li>• Maintain surfaces</li> <li>• Maintain trackside vegetation</li> <li>• Ensure that public rights of way are open and accessible at all times</li> <li>• Investigate possibility of securing PROW</li> </ul>



Operational Objective	Outline Prescription
	<p>status for the section of former Horton Light Railway route leading to public path 26</p> <ul style="list-style-type: none"> <li>• Investigate possibility of upgrading public path 26 to bridleway status (NB outside of Country Park boundary)</li> </ul> <p><b>Minor paths:</b></p> <ul style="list-style-type: none"> <li>• Mow grassland paths as appropriate</li> </ul> <p><b>Access for people with disabilities:</b></p> <ul style="list-style-type: none"> <li>• Maintain the path around Pond Wood to allow for wheelchair use</li> <li>• Investigate the possibility of providing internet accessible audio guides for the visually impaired.</li> </ul> <p><b>Car Parking and Equestrian Centre access:</b></p> <ul style="list-style-type: none"> <li>• Check surface annually and repair as necessary</li> <li>• Regular litter/dumping checks – remove as necessary</li> <li>• Ensure car park is locked dawn-dusk</li> <li>• Maintain the height barrier</li> <li>• Maintain vegetation in parking bays</li> <li>• Maintain furniture – e.g. picnic tables</li> <li>• Replace with tarmac surface in long-term</li> </ul> <p><b>Dog Control:</b></p> <ul style="list-style-type: none"> <li>• Investigate ways of reducing the impact of dog walking on the sites ecology and visitors with a focus on education and multiple dog walking</li> <li>• Maintain fencing around dog free area</li> <li>• Ensure regularly emptied litter bins are provided at main entrances</li> </ul> <p><b>Boundaries/site security:</b></p> <ul style="list-style-type: none"> <li>• Regular checks (increased on-site presence, possibly through the creation of a new permanent post)</li> <li>• Liaise with neighbours on site boundary security issues (including the Golf Course, Equestrian Centre and Hobbledown)</li> <li>• Ensure appropriate gates locked at all times</li> </ul> <p><b>Barbecues:</b></p> <ul style="list-style-type: none"> <li>• Keep use of barbecues under review, and monitor the impact on the use of the car park</li> </ul>

Operational Objective	Outline Prescription
	<p>by other users</p> <p><b>Emergency access and other ‘services’:</b></p> <ul style="list-style-type: none"> <li>• Ensure 24-hr contact numbers are provided at main (locked) access points</li> <li>• Maintain up to date information on location of ‘services’ and appropriate emergency procedures</li> <li>• Provide map to emergency services</li> </ul>
<p>To promote educational and research use consistent with maintaining the nature conservation value</p>	<ul style="list-style-type: none"> <li>• If/when resources permit encourage use by school and other educational groups</li> <li>• If/when resources permit develop the resource room</li> <li>• Encourage the use of the site as a training venue for both rural skills and biological monitoring</li> <li>• Promotion and support of volunteers for both habitat management and biological monitoring</li> </ul>
<p>To maintain and enhance the cultural, historical and landscape value</p>	<ul style="list-style-type: none"> <li>• Maintain visual balance of existing hedgerow features</li> <li>• Maintain wooded visual screen along southern and western boundaries</li> <li>• Ensure continued existence of free-standing mature trees in an open landscape setting (including planting of new specimens)</li> </ul>
<p>Interpreting the site (to promote and encourage an understanding and respect for the wildlife, landscape and historical value of the site)</p>	<ul style="list-style-type: none"> <li>• Conduct open days, guided walks and other family oriented events if resources permit</li> <li>• Prepare appropriate literature but also consider use of internet accessible information as substitute or to compliment paper.</li> <li>• Provide two new interpretation panels (McKenzie Way and Footpath 26 entrances)</li> <li>• Encourage and support the Friends of Horton Country Park.</li> <li>• Maintain and promote Horton Country Park Home Page and other related features on the EEBC website (e.g. ‘virtual tour’)</li> <li>• Review the need and function of the Information Centre.</li> <li>• Establish an annual forum meeting to include all relevant stakeholders if resources permit.</li> <li>• Children’s play, Investigate the possible installation of a natural play space to connect children with nature</li> </ul>

Operational Objective	Outline Prescription
To promote a greater understanding of the archaeology of the Country Park	<ul style="list-style-type: none"> <li>If/when resources permit commission appropriate archaeological surveys (e.g. Pond Wood/Peaked Riding)</li> </ul>
To control inappropriate use of the site	<ul style="list-style-type: none"> <li>Undertake enforcement as appropriate – possible creation of new permanent post to enable more effective control of access issues and carry-out small-scale tasks relating to public access</li> </ul>

### Possible sources of funding

Resources for management of the Country Park are likely to be available from the following principal sources:

- EEBC core budget
- Revenue from timber sales (to help fund management of coppice woods)
- Funds (S106/CIL) from former West Park Hospital redevelopment
- Agri-environment schemes/grant aid

## STAGE THREE - PRESCRIPTION

The following tables outline management proposals across Horton Country Park during the period 2017/18 to 2027/28. The format follows that given by Crowther and Groome (2005).

The various adopted management compartments are shown on Map 7. The area column outlines the total area (or length of feature) over which each prescription is proposed if applicable. Prescriptions are defined under the heading “proposed work”.

Outline costs are given for each year of the management plan. Year 1 relates to the 2017/18 tax-year, year 2 to 2018/19 etc. Costs have been calculated, during the first five years, and then during the second five-year period, on the following basis. Where ‘No Cost’ is recorded it should be noted that this is where the value of wood products or hay exceeds the operational cost of the contractor, or volunteer costs are not applicable, or volunteer work negates cost or work is included in the in house grounds maintenance schedule (GM) or Operation Services waste management (OPSER) or Ranger Service (RSER):

	<b>First five years</b>	<b>Second five years</b>
Contractors	£170/person/day	£200/person/day
Volunteers	£5/person/day	£6/person/day
Ecological Consultants	£250/person/day	£275/person/day
Arboricultural Contractors	£250/person/day	£275/person/day

### **Notes:**

Volunteers: In addition, use of volunteer machinery (e.g. chainsaw/brush cutters) is £50/day and the hire of heavier equipment (e.g. mini excavator/dumper) is approx. £100/day.

Where the choice is volunteer/contractors the deciding factor will be availability of volunteers, who would normally be the first choice. In all such cases, costings have therefore been based throughout on the preferential use of volunteers/in house staff/GM.

Cpt	Area (ha)	Proposed Work	Outline Costs (£)										Workforce	
			Yr 1	Yr 2	Yr 3	Yr 4	Yr 5	Yr 6	Yr 7	Yr 8	Yr 9	Yr 10		
<b>Maintain and enhance the ancient and older semi-natural woodlands:</b>														
1	11.0	<p><b>Butcher's Grove:</b></p> <ul style="list-style-type: none"> <li>Coppice 1 of the 10 cants every year as appropriate.</li> <li>Thin standards to equivalent density of 10 trees per acre within coppiced area.</li> <li>Continue to plant or layer Hazel as required to achieve 3-metre spacing of stools.</li> <li>Erect and maintain deer fencing up to the point planted saplings and stools are no longer vulnerable</li> <li>Continue to manage 4.5ha as high forest (thin to encourage regeneration of trees and ground flora where appropriate.</li> <li>Continue to manage 3.9ha as minimum intervention. *If resources allow, 30% thin medium aged oaks up to 25m from the main path within the minimum intervention area along side railway line to east of junction to provide both improved woodland edge and woodland floor light levels.</li> </ul>	No cost	No cost	No cost	No cost	No cost	No cost	No cost	No cost	No cost	No cost	No cost	Contractor /Volunteer
			No cost	No cost	No cost	No cost	No cost	No cost	No cost	No cost	No cost	No cost	No cost	Contractor /Volunteer
			£150	£150	£150	£150	£150	£180	£180	£180	£180	£180	£180	Staff/ Volunteer
			£250	£250	£250	£250	£250	£280	£280	£280	£280	£280	£280	Staff/ Volunteer
				£500		£500				£600		£600		Contractor
			*£500			*£500								Contractor

Cpt	Area (ha)	Proposed Work	Outline Costs (£)										Workforce	
			Yr 1	Yr 2	Yr 3	Yr 4	Yr 5	Yr 6	Yr 7	Yr 8	Yr 9	Yr 10		
8	6.4	<p><b>Pond Wood:</b></p> <ul style="list-style-type: none"> <li>Continue to manage the 10 coppice cants set up during the previous plan. Monitor the regeneration of the 4 cants coppiced upto 2015 to ensure that Pond Wood retains areas that provide a show of Bluebells and other springtime flowers. Re-commence coppicing of remaining cants if ground flora responds as expected. NOTE this may mean waiting a full cycle of 8-10 years. (to include thinning of standards to equivalent density of 10 trees per acre) No Cost if carried out by LMP</li> <li>Plant new Hazel to achieve 3-metre spacing of stools</li> <li>Erect and maintain deer fencing up to the point planted saplings and stools are no longer vulnerable</li> <li>Manage .35ha running along the western side of the stream as high forest (following 30% thin in 2014)</li> <li>Manage 2.6ha as minimum intervention</li> </ul>	No Cost	No Cost	No Cost	No Cost	No Cost	No Cost	No Cost	No Cost	No Cost	No Cost	No Cost	Contractor Volunteer
			£150	£150	£150	£150	£150	£180	£180	£180	£180	£180	£180	Staff/ volunteer
			£250	£250	£250	£250	£250	£280	£280	£280	£280	£280	£280	Staff/ Volunteer
														Staff/ Volunteer
														Staff/ Volunteer

Cpt	Area (ha)	Proposed Work	Outline Costs (£)										Workforce	
			Yr 1	Yr 2	Yr 3	Yr 4	Yr 5	Yr 6	Yr 7	Yr 8	Yr 9	Yr 10		
4	1.9	<b>Four Acre Wood:</b> <ul style="list-style-type: none"> <li>Coppice a total of 1.3ha of wood – 3 cants of 0.4ha approx., representing one cant in every third year (to include thinning of standards to equivalent density of 10 trees per acre)</li> <li>Plant new Hazel to achieve 3-metre spacing of stools</li> <li>Erect and maintain deer fencing up to the point planted saplings and stools are no longer vulnerable</li> <li>Manage 0.7ha as high forest (consider 30% thin)</li> </ul>			£300		£300		£350					Contractor /volunteer
					£50		£50		£50					Volunteer
					£250		£250		£250					Volunteer
								£500						Contractor
46	1.5	<b>Great Wood:</b> <ul style="list-style-type: none"> <li>Manage veteran and near veteran oaks. (take care not to disturb Herons or their roosts – see rationale)</li> <li>Plant hazel understorey when/ where appropriate</li> <li>Erect and maintain deer fencing up to the point planted saplings and stools are no longer vulnerable</li> <li>Restore pond by clearing overhanging vegetation and de-silt</li> </ul>							£1000				£1000	Contractor
								£150						Volunteer
								£250						Volunteer
									£2000					Volunteer

Cpt	Area (ha)	Proposed Work	Outline Costs (£)										Workforce
			Yr 1	Yr 2	Yr 3	Yr 4	Yr 5	Yr 6	Yr 7	Yr 8	Yr 9	Yr 10	
<b>Maintain and enhance the recent plantation woodland:</b>													
33	2.9	<b>Hollymoor Grove:</b> <ul style="list-style-type: none"> <li>• Monitor regeneration of coppice for firewood NB Ash Dieback. Replant if necessary with suitable native species</li> <li>• Monitor minimum intervention area, consider thinning and planting native understorey to screen golf fairway.</li> <li>• In 2017/2018 80% thin remaining third cant to create firewood coppice and plant hazel understorey.</li> <li>• Erect and maintain deer fencing up to the point planted saplings and stools are no longer vulnerable</li> </ul>	£2000										Staff/volunteer
			£250										Staff/Volunteer
													Contractor/Volunteer
													Staff/volunteer
25	1.6	<b>Porter's Grove:</b> <ul style="list-style-type: none"> <li>• Continue programme of 25% thinning and scallop woodland edge to improve structure</li> <li>• Plant native understorey</li> <li>• Manage veteran oak as per schedule.</li> </ul>		£1000									Contractor
					£300								Volunteer
							£300						Volunteer



Cpt	Area (ha)	Proposed Work	Outline Costs (£)										Workforce		
			Yr 1	Yr 2	Yr 3	Yr 4	Yr 5	Yr 6	Yr 7	Yr 8	Yr 9	Yr 10			
45	1.4	<b>Lambert's Wood:</b> <ul style="list-style-type: none"> <li>Monitor regeneration of coppice for firewood NB Ash Dieback. Replant if necessary with suitable native species</li> <li>80% thin remaining fourth cant to create firewood coppice and plant hazel understorey</li> <li>Erect and maintain deer fencing up to the point planted saplings and stools are no longer vulnerable</li> <li>Restoration of ancient hedgerow along eastern boundary</li> </ul>			£2150									Staff/volunteer Contractor/volunteer Staff/volunteer Volunteer	
2	3.5ha of wood approx	<b>Hendon Grove:</b> <ul style="list-style-type: none"> <li>Widen verge beside main track and scallop woodland edges</li> <li>Coppice newley created coppice areas if regrowth permitts</li> <li>Maintain deer fencing up to the point planted saplings and stools are no longer vulnerable</li> <li>Thin remaining non coppiced areas and plant native understorey where appropriate.</li> </ul>	£500		£500			£500							Volunteer Volunteer Staff/volunteer Contractor/Volunteer

Cpt	Area (ha)	Proposed Work	Outline Costs (£)										Workforce	
			Yr 1	Yr 2	Yr 3	Yr 4	Yr 5	Yr 6	Yr 7	Yr 8	Yr 9	Yr 10		
31	0.6	<b>Godbold's Copse:</b> <ul style="list-style-type: none"> <li>Manage new coppice cant created from existing native broadleaves and re plant failed Sweet Chestnut (planted 2016)</li> <li>Monitor Ash standards for Dieback and fell and re-plant with oak standards if necessary</li> <li>Maintain deer fencing up to the point planted saplings and stools are no longer vulnerable</li> </ul>		£200										Staff/volunteer  Staff /volunteer  Volunteer
3	1.4	<b>Sherwood Grove:</b> <ul style="list-style-type: none"> <li>Manage new coppice areas created from existing native broadleaves and planted hazel understorey</li> <li>Maintain deer fencing up to the point planted saplings and stools are no longer vulnerable</li> </ul>		£0		£0		£0		£0				Contractor/Volunteer  Staff/volunteer
11	0.8	<b>Stone's Copse:</b> <ul style="list-style-type: none"> <li>Manage as minimum intervention woodland</li> </ul>												Staff/volunteer

Cpt	Area (ha)	Proposed Work	Outline Costs (£)										Workforce
			Yr 1	Yr 2	Yr 3	Yr 4	Yr 5	Yr 6	Yr 7	Yr 8	Yr 9	Yr 10	
15, 16, 18, 19, 21, 23, 24	3.2	<b>Horton Lane/southern boundary stands:</b> <ul style="list-style-type: none"> <li>Continue programme of 25% thinning in Laundry Copse and scallop woodland edge to improve structure where possible in other stands</li> <li>If resources permit manage veteran trees along boundary with footpath 26</li> <li>Following thinning supplementary planting of native understory to enhance value as visual and sound barrier bordering Horton lane.</li> <li>Maintain deer fencing up to the point planted saplings and stools are no longer vulnerable</li> <li>Carry out first coppice of Carthouse Copse</li> </ul>	£500	£1000		£500						£500	Contractor /volunteer
52	1.8	<b>Long Grove Wood:</b> <ul style="list-style-type: none"> <li>Clear Laurel to conserve and enhance ground flora</li> <li>Plant and fence hazel understory</li> <li>Coppice, &amp; plant hazel in area not affected by Laurel</li> <li>Maintain deer fencing up to the point planted saplings and stools are no longer vulnerable</li> </ul>		£250	£250	£250							Volunteer
				£350	£350	£350							Volunteer
							£300			£300			Volunteer
							£250			£250			Volunteer

Cpt	Area (ha)	Proposed Work	Outline Costs (£)										Workforce
			Yr 1	Yr 2	Yr 3	Yr 4	Yr 5	Yr 6	Yr 7	Yr 8	Yr 9	Yr 10	
<b>Maintain and enhance the veteran and mature tree population:</b>													
10, 16, 28, 30, 32	N/A	Plant new parkland specimens using appropriate native stock, including young trees grown from acorns collected from existing veteran Oak trees. Provide appropriate protection (fencing).			£1000			£1000			£1100		Volunteer
All	N/A	Retain and manage the veteran and mature tree population via the existing veteran tree management plan.	£2500	£2500	£2500	£2500	£2500	£2500	£2500	£2500	£2500	£2500	EEBC staff/arboricultural contractor
All	N/A	Carry out a survey of all veteran and near veteran trees to include trees known to have been missed by previous survey and management plan.		No cost	No cost					No cost	No cost		EEBC staff
<b>Maintain and enhance the grassland habitat:</b>													
18, 19, 41, 42, 47, 48, 49	12.6	Investigate and keep under review long-term possibility of reintroducing cattle grazing onto areas of old pasture											EEBC staff
5, 9, 14, 16, 19, 32, 41, 42, 44, 47, 48	14.7	Manage, with annual late summer hay-cut (retaining un-mown borders) – charge Equus equestrian centre for taking hay crop.	No cost	No cost	No cost	No cost	No cost	No cost	No cost	No cost	No cost	No cost	Equus

Cpt	Area (ha)	Proposed Work	Outline Costs (£)										Workforce	
			Yr 1	Yr 2	Yr 3	Yr 4	Yr 5	Yr 6	Yr 7	Yr 8	Yr 9	Yr 10		
6, 7, 9, 16, 18, 19, 34, 35, 36, 37, 40, 44, 45, 47, 49, 53	11.1	Manage areas of longer grassland on a rotation of between 2 and 5 years, depending upon circumstances. Involves use of volunteer operated brushcutters and tractor mounted flail collectors which currently involves hire expenses	£300	£300	£300	£300	£300	£350	£350	£350	£350	£350	£350	Volunteer /staff /contractor
2	1.6	Maintain young scrub/grassland mosaic adjoining golf course by periodic cutting and clearing	No cost	No cost	No cost	No cost	No cost	No cost	No cost	No cost	No cost	No cost	No cost	Volunteer /staff
<b>Maintain and enhance the scrub and hedgerow habitats:</b>														
30, 40	1.1km approx	Maintain existing hedgerow: <ul style="list-style-type: none"> <li>Hedgelaying (50m length each year)</li> <li>Flail cutting of hedgerow sides to maintain public access Nb Cabbage Field, golf course and track to Burning Area, flail top &amp; sides for demonstration purposes vs layed sections (500m approx.) In house via GM not all in one year</li> </ul>	No cost	No cost	No cost	No cost	No cost	No cost	No cost	No cost	No cost	No cost	No cost	Volunteer
			No cost	No cost	No cost	No cost	No cost	No cost	No cost	No cost	No cost	No cost	No cost	GM

Cpt	Area (ha)	Proposed Work	Outline Costs (£)										Workforce	
			Yr 1	Yr 2	Yr 3	Yr 4	Yr 5	Yr 6	Yr 7	Yr 8	Yr 9	Yr 10		
	2.7km approx	Re-shape overgrown, 'linear scrub' hedgerow sections (cut back to centre-line on alternate sides in wide scallops; retain any mature/veteran trees). Cut on rotation so scallop either side of original scallop once rejuvenated. Approx 6-10 years												Volunteer
	5.8km approx	Rejuvenate overgrown hedgerow sections (e.g. tidy up dead Elms and plant into gaps with Blackthorn and Hawthorn; restore to original line, retain any mature trees and re-plant).	£1000		£1000		£1000		£1200		£1200			Contractor /Volunteer
<b>Maintain and enhance the old orchards:</b>														
35, 44, 45	2.3	Continue to maintain existing older trees	£500		£500		£500		£550		£550			Contractor/ Volunteer
35, 44	2.3	Maintain & plant new trees using appropriate stock NB use of Tenax	£100		£100		£400		£120		£120	£450		Volunteer
45	1.2 approx	Further extend Lambert's Orchard into Lambert's Mead (again by planting appropriate stock) NB use of Tenax		£150		£150		£1200		£180		£180		Volunteer
35, 44, 45	3.5 approx	Develop both orchards as a community resource	No cost	No cost	No cost	No cost	No cost	No cost	No cost	No cost	No cost	No cost	No cost	EEBC staff/volunteer
<b>Maintain and enhance open water and associated wetland habitats:</b>														
8, 9, 44, 48, 51	N/A	Control marginal vegetation in all existing ponds (depending upon rates of vegetation growth). Initial priorities are <i>Typha</i> in both Meadow Pond and Pond Wood Pond	No cost		No cost		No cost		No cost		No cost			Volunteer

Cpt	Area (ha)	Proposed Work	Outline Costs (£)										Workforce	
			Yr 1	Yr 2	Yr 3	Yr 4	Yr 5	Yr 6	Yr 7	Yr 8	Yr 9	Yr 10		
As appropriate	As appropriate	Dredging operations: <ul style="list-style-type: none"> <li>De-silt ponds and watercourses (as appropriate) Pond Wood, Meadow Pond (NB repair of spillway), Field Pond, Butcher's Grove Pond and Great Wood Pond</li> <li>Obtain EA consent for above works as appropriate</li> </ul>		£2500 (Field)			£3000 (Meadow)			£3000 (Pond)			No cost	Volunteer/Contract EEBC staff
21	N/A	Pond Wood Pond (and Green Man Stream within Pond Wood): <ul style="list-style-type: none"> <li>Thin surrounding woodland to improve light penetration as part of management for Water Voles</li> </ul>		No cost		No cost		No cost						Volunteer
48	N/A	Meadow Pond: <ul style="list-style-type: none"> <li>Restore spillway</li> </ul>					£5000							Contractor
9	N/A	Field Pond: <ul style="list-style-type: none"> <li>Maintain fence, gates and signs to prevent dogs entering the pond</li> </ul>			£500					£500				Volunteer
1, 15, 44, 46	N/A	Restore two small former ponds (Butcher's Grove and Great Wood)			£1000			£1000						Volunteer
As appropriate	Whole site	Monitor water quality of water entering site's watercourses (check for visible signs and smell)	No cost	No cost	No cost	No cost	No cost	No cost	No cost	No cost	No cost	No cost	No cost	EEBC staff/Volunteer

Cpt	Area (ha)	Proposed Work	Outline Costs (£)										Workforce	
			Yr 1	Yr 2	Yr 3	Yr 4	Yr 5	Yr 6	Yr 7	Yr 8	Yr 9	Yr 10		
As appropriate	N/A	Upper Norris's Wetland and Withered Bed Balancing Ponds: <ul style="list-style-type: none"> <li>Ensure these new features are maintained and function as intended including ensuring NO public access to wetland</li> <li>Monitor and manage the natural succession of vegetation</li> </ul>			No cost					No cost				Staff /Volunteers  Volunteer
33		Create new small pond in Hollymoor Gove.				2000								Volunteer
<b>Monitor and control the spread of non-native species:</b>														
48	N/A	Meadow Pond: <ul style="list-style-type: none"> <li>Monitor and control any return of New Zealand Pigmyweed (by careful hand-weeding)</li> <li>Monitor and control any return of Michaelmas Daisy (by hand weeding) NB not present in 2016</li> </ul>		No cost		No cost		No cost					No cost	Staff /volunteer  Staff /volunteer
37	1.8	Fly Meadow: <ul style="list-style-type: none"> <li>Monitor Goat's Rue and control using hand weeding</li> </ul>	No cost		No cost		No cost					No cost		Volunteer
<b>Maintain and enhance the ornithological interest:</b>														
All	Whole site	Monitor breeding and winter bird populations	No cost	No cost	No cost	No cost	No cost	No cost	No cost	No cost	No cost	No cost	No cost	Volunteer
<b>Maintain and enhance Water Vole populations:</b>														



Cpt	Area (ha)	Proposed Work	Outline Costs (£)										Workforce	
			Yr 1	Yr 2	Yr 3	Yr 4	Yr 5	Yr 6	Yr 7	Yr 8	Yr 9	Yr 10		
8, 9, 13, 14, 40, 41, 47, 49	N/A	Manage marginal bank-side vegetation along appropriate sections of watercourse (scrub-thinning along each section every 5years) NB GM Flail bankside in Lower Norris's	No cost	No cost	No cost	No cost	No cost	No cost	No cost	No cost	No cost	No cost	No cost	Volunteer /GM
8, 9, 13, 14, 40, 41, 47, 49	N/A	Survey/monitor for Water Vole populations												Staff /Volunteer
<b>Maintain and enhance bat populations:</b>														
All	Whole site	Baseline survey of bat activity	£500		£500		£500							Staff /Ecological consultant /volunteer
As appropriate	As appropriate	Management specifically to encourage bats (e.g. bat boxes, maintenance of the Slip Meadow bat roost building and surrounding vegetation)		£500		£500				£600		£600		Volunteer /contractor)
As appropriate	As appropriate	Monitoring success of management for bats (NB the Slip Meadow bat roost building)								£550		£550		Staff /Ecological consultant
<b>Maintain and enhance populations of other mammals:</b>														

Cpt	Area (ha)	Proposed Work	Outline Costs (£)										Workforce	
			Yr 1	Yr 2	Yr 3	Yr 4	Yr 5	Yr 6	Yr 7	Yr 8	Yr 9	Yr 10		
	N/A	Undertake further Dormouse surveys within Butcher's Grove, Sherwood Grove, Four-acre Wood, Hendon Grove and Pond Wood (being done on a voluntary basis at present). Cost = boxes	£100		£100					£120			£120	Staff /Volunteer
Whole site	As appropriate	Monitor small mammal populations (mainly to be done by EEBC staff/volunteers following suitable training in first year) Cost = purchase of traps & bate	£500	£20	£20	£20	£20	£25	£25	£25	£25	£25	£25	Staff /volunteer
<b>Maintain and enhance the invertebrate interest:</b>														
	As appropriate	Undertake baseline invertebrate surveys: <ul style="list-style-type: none"> <li>• Ancient/mature woodland habitats</li> <li>• Veteran trees</li> <li>• Open water habitats</li> </ul>	£2000		£2000		£500							Ecological consultant /Staff
	N/A	Monitor invertebrate populations in grassland communities under different management regimes to inform subsequent management, baseline = 2010 survey		£2000										Ecological consultant
As appropriate	N/A	Retain, encourage and manage the dead and decaying timber resource for the benefit of invertebrate populations <ul style="list-style-type: none"> <li>• Create log piles (one each year) in vicinity of veteran trees</li> <li>• Create brash piles (one in each wood per year)</li> <li>• Retain fallen timber in-situ where ever possible</li> </ul>	No cost	No cost	No cost	No cost	No cost	No cost	No cost	No cost	No cost	No cost	No cost	Volunteer
<b>Maintain and enhance the botanical interest:</b>														

Cpt	Area (ha)	Proposed Work	Outline Costs (£)										Workforce	
			Yr 1	Yr 2	Yr 3	Yr 4	Yr 5	Yr 6	Yr 7	Yr 8	Yr 9	Yr 10		
As appropriate	N/A	Monitor botanical composition of grasslands under differing mowing regimes (annual as compared with those cut on longer rotation – i.e. 2-5yearly). NB Event Field where regular amenity mowing changed to an annual hay cut		No cost			No cost					No cost		Staff /volunteer
	19.3	Monitor botanical composition of ancient woodland field layer (e.g. impact of coppice cycle in Butcher's Grove, Pond Wood and Four-acre Wood)	No cost				No cost					No cost		Staff /volunteer
As appropriate	N/A	Fixed point photographic monitoring (to help in part with botanical monitoring – see above two prescriptions)												Staff /volunteers
<b>To manage public access and recreation:</b>														

Cpt	Area (ha)	Proposed Work	Outline Costs (£)										Workforce	
			Yr 1	Yr 2	Yr 3	Yr 4	Yr 5	Yr 6	Yr 7	Yr 8	Yr 9	Yr 10		
As appropriate	Whole site	Main tracks/public rights of way:												
		• Maintain existing non PROW signage	£250		£250		£250		£300		£300			Volunteer
		• Improve signage where necessary		£250		£250		£270		£270		£270		Volunteer
		• Maintain/replace and install new wooden benches if resources permit.	500	500	500	500	500	600	600	600	600	600	600	Volunteer
		• Restore worn out surfaces of tracks (based on 8km of tracks at £35/metre)	£28k	£28k	£28k	£28k	£28k	£28k	£28k	£28k	£28k	£28k	£28k	Contractor /volunteer
		• Maintain vegetation beside tracks. In house GM some volunteer scope	No cost	No cost	No cost	No cost	No cost	No cost	No cost	No cost	No cost	I No cost	No cost	GM /volunteer
		• Ensure that public rights of way are open and accessible at all times. In house GM some volunteer scope	No cost	No cost	No cost	No cost	No cost	No cost	No cost	No cost	No cost	No cost	No cost	GM
• Investigate possibility of securing PROW status for the access route to Noble Park and bridleway status for FP26	No cost	No cost	No cost									Staff		
• Investigate the possibility of widening FP 26 if BW status possible NB not EEBC owned LMP = delivery option												Staff /volunteer		
	N/A	Minor paths:												
		• Mow grassland paths. In house GM	No cost	No cost	No cost	No cost	No cost	No cost	No cost	No cost	No cost	No cost	GM	

Cpt	Area (ha)	Proposed Work	Outline Costs (£)										Workforce	
			Yr 1	Yr 2	Yr 3	Yr 4	Yr 5	Yr 6	Yr 7	Yr 8	Yr 9	Yr 10		
As appropriate	N/A	Access for people with disabilities: <ul style="list-style-type: none"> <li>Ensure path round Pond Wood is maintained and suitable for wheelchair use. Cost covered above</li> <li>Investigate the possible provision of internet accessible audio guides' for the visually impaired</li> </ul>												Contractor /volunteer  EEBC staff
23, 25	N/A	Car parking and Equestrian Centre Access: <ul style="list-style-type: none"> <li>Annual check and repair of car park surfaces. Curretly in house GM</li> <li>Replace car park with tarmac surface</li> <li>Maintain vegetation around parking bays</li> <li>Regular litter picking and dumping checks. In house OPSER</li> <li>Ensure car park locked dusk-dawn</li> <li>Maintain car park height barrier</li> <li>Maintain picnic tables and other furniture</li> </ul>	£1500	£1500	£1500	£1500	£1500	£1800	£1800	£1800	£1800	£1800	£1800	Contractor /GM  Contractor  OPSER  RSER  RSER  RSER

Cpt	Area (ha)	Proposed Work	Outline Costs (£)										Workforce
			Yr 1	Yr 2	Yr 3	Yr 4	Yr 5	Yr 6	Yr 7	Yr 8	Yr 9	Yr 10	
As appropriate	N/A	<p>Dog control:</p> <ul style="list-style-type: none"> <li>Maintain fencing around dog-free areas</li> <li>Ensure regularly emptied litter bins are provided at main entrances</li> <li>Investigate ways of reducing the impact of dog walking on the sites ecology and visitors with a focus on education and multiple dog walking NB possible income opportunity from commercial dog walkers?</li> </ul>	No cost	£500 No cost	No cost	No cost	£500 No cost	No cost	No cost	£600 No cost	No cost	No cost	RSER OPSER Staff
Whole site	N/A	<p>Boundaries/site security:</p> <ul style="list-style-type: none"> <li>Increase level of patrolling presence (to include boundaries and remote areas within the site (for costs see “control of inappropriate use of site”))</li> <li>Liaise with neighbours (e.g. Golf Course, Equestrian Centre and Childrens’ Farm) on issues such as site security and antisocial behaviour issues no cost</li> <li></li> </ul>	No cost	No cost	No cost	No cost	No cost	No cost	No cost	No cost	No cost	No cost	RSER Staff
		<p>Barbecues:</p> <ul style="list-style-type: none"> <li>Review the use of BBQ's and the impact on other users <b>NB possible impact on income</b></li> </ul>	No cost										Staff
N/A	N/A	<p>Emergency access and other ‘services’</p> <ul style="list-style-type: none"> <li>Ensure 24-hr contact numbers are provided at main (locked) access points</li> <li>Maintain up to date information on location of “services” and appropriate emergency procedures</li> <li>Provide map to emergency services showing points of access</li> </ul>	No cost	No cost	No cost	No cost	No cost	No cost	No cost	No cost	No cost	No cost	Staff Staff Staff

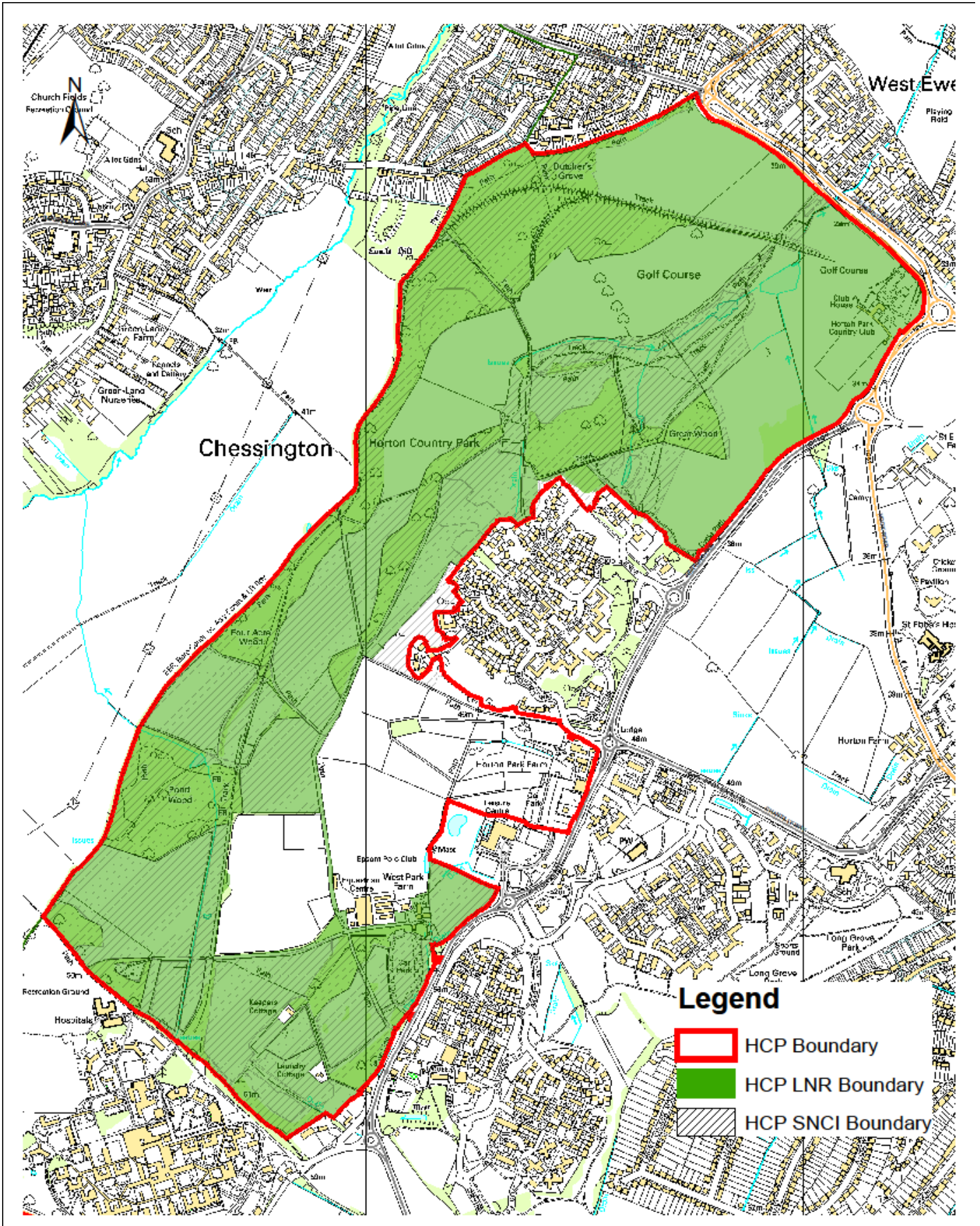
Cpt	Area (ha)	Proposed Work	Outline Costs (£)										Workforce
			Yr 1	Yr 2	Yr 3	Yr 4	Yr 5	Yr 6	Yr 7	Yr 8	Yr 9	Yr 10	
<b>If resources permit promote educational and research use consistent with maintaining the nature conservation value:</b>													
N/A	N/A	If resources permit maintain and develop use by school and other educational groups (£500 per year revenue cost for equipment)	£500	£500	£500	£500	£500	£600	£600	£600	£600	£600	Staff /volunteer
N/A	N/A	If appropriate and resouces permit maintain and develop the resource room (Green Room)	£10k				£500					£500	Staff /volunteer
N/A	N/A	Promote and support volunteer groups ( e.g. Friends of Horton Country Park, Countryside Team Volunteers & Lower Mole Partnership)	£500	£500	£500	£500	£500	£600	£600	£600	£600	£600	Staff /volunteer
<b>To maintain and enhance the cultural, historical and landscape value:</b>													
As appropriate	N/A	Maintain the visual balance of existing hedgerow features (management of hedgerows, and therefore costs, already covered under earlier prescription)	No cost	No cost	No cost	No cost	No cost	No cost	No cost	No cost	No cost	No cost	Staff
	3.2	Maintain the wooded screen along the southern and western boundaries as a visual screen (management of this feature, and therefore, costs, already covered under earlier prescription)	No cost	No cost	No cost	No cost	No cost	No cost	No cost	No cost	No cost	No cost	Staff
	N/A	Ensure the continued existence of free-standing mature trees in an open landscape setting (planting of new trees, and therefore, costs, already covered under earlier prescription)	No cost	No cost	No cost	No cost	No cost	No cost	No cost	No cost	No cost	No cost	Staff
<b>To promote and encourage an understanding and respect for the wildlife, landscape and historical value of the site:</b>													
Whole site	N/A	Conduct open days, guided walks and other family-oriented events	£500	£500	£500	£500	£500	£600	£600	£600	£600	£600	Staff /Volunteer
Whole site	N/A	Prepare appropriate literature/interent accessible information		£500		£500		£600		£600		£600	Staff

Cpt	Area (ha)	Proposed Work	Outline Costs (£)										Workforce
			Yr 1	Yr 2	Yr 3	Yr 4	Yr 5	Yr 6	Yr 7	Yr 8	Yr 9	Yr 10	
TB A	N/A	Provide 1 new interpretation panels and maintain existing ones	£1500		£500		£500		£600		£600		Staff
N/ A	N/A	Encourage and support the Friends of Horton Country Park	No cost	No cost	No cost	No cost	No cost	No cost	No cost	No cost	No cost	No cost	Staff
N/ A	N/A	Maintain and promote the Horton Country Park home page and other related features on the EEBC website (such as the 'virtual tour')	No cost	No cost	No cost	No cost	No cost	No cost	No cost	No cost	No cost	No cost	Staff
N/ A	N/A	Maintain the Information Centre <ul style="list-style-type: none"> <li>Consider future of the building in light of new technology</li> <li>Encourage Friends Group to participate in manning</li> </ul>	£1500		£250		£250	£1000	£270		£270		Staff Staff Staff /volunteer
N/ A	N/A	Establish Bi-annual forum meeting to include all relevant stakeholders		No cost		No cost		No cost		No cost		No cost	Staff
21 22 23	N/A	Seek the installation of a natural play space to connect children with nature					£150k						Staff /Contractor
<b>To promote a greater understanding of the archaeology of the Country Park:</b>													
8	6.4	Commission appropriate archaeological surveys (Pond Wood and Peaked Riding)			£2500								Consultant
<b>To control inappropriate use of the site:</b>													
Wh ole site	N/A	Increase current levels of on-site presence (to enable more effective control of access issues and carry out small scale tasks relating to public access). I.e. funding of new permanent post.	£3000 0	£3050 0	£3100 0	£3150 0	£3200 0	£3250 0	£3300 0	£3350 0	£3400 0	£3450 0	Staff
<b>ESTIMATED ANNUAL COSTS (NB intention is to provide an approximate NOT definitive guide)</b>			<b>£ 88050</b>	<b>£ 77120</b>	<b>£ 82870</b>	<b>£ 71620</b>	<b>£ 232870</b>	<b>£ 77795</b>	<b>£ 75075</b>	<b>£ 75625</b>	<b>£ 77605</b>	<b>£ 74295</b>	





## MAPS



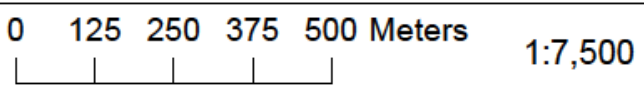
Created by: Stewart Cocker

Reference:




Revision No:

Date: 14/03/2016

**Map 1 Location of Horton Country Park**

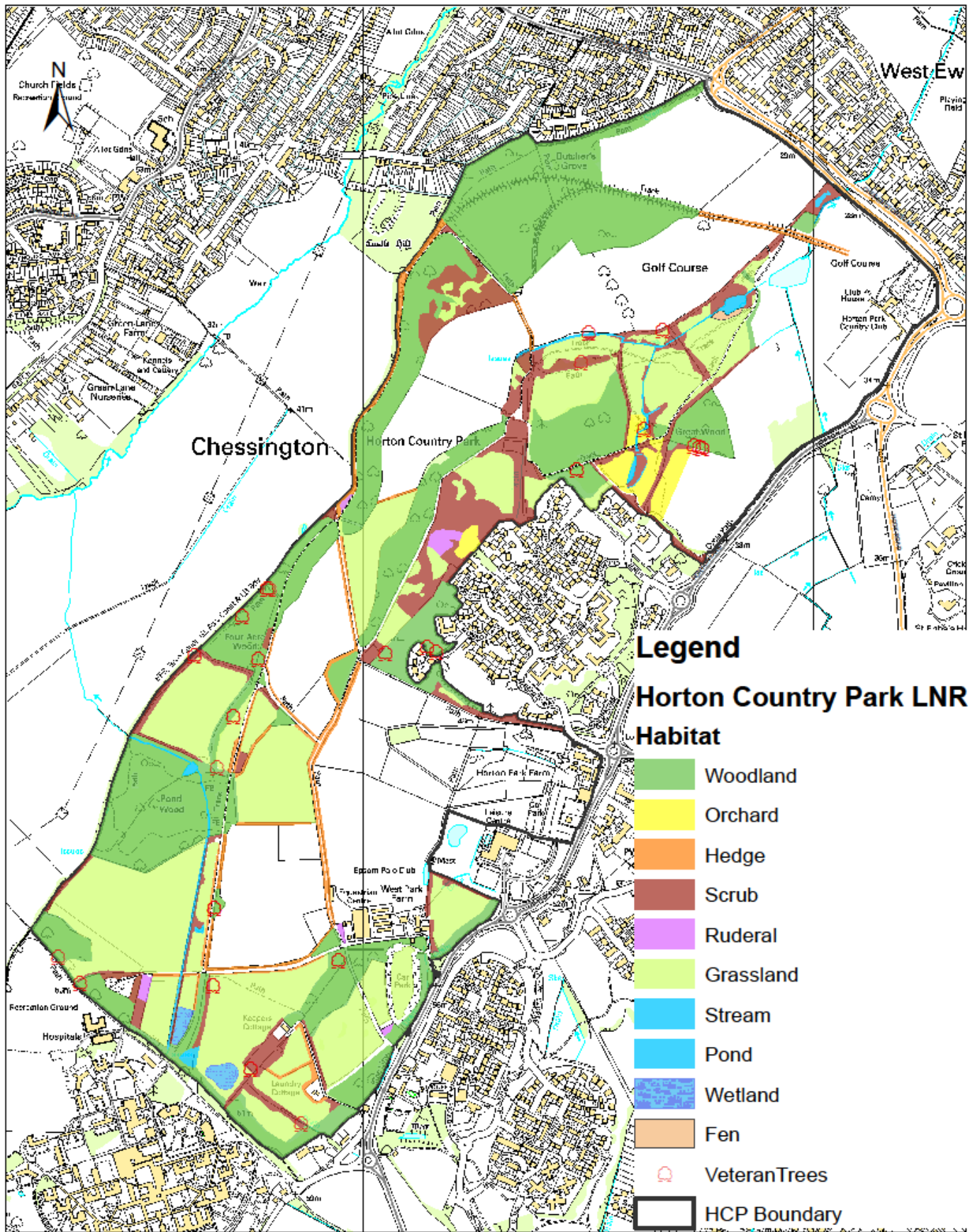



**Legend**

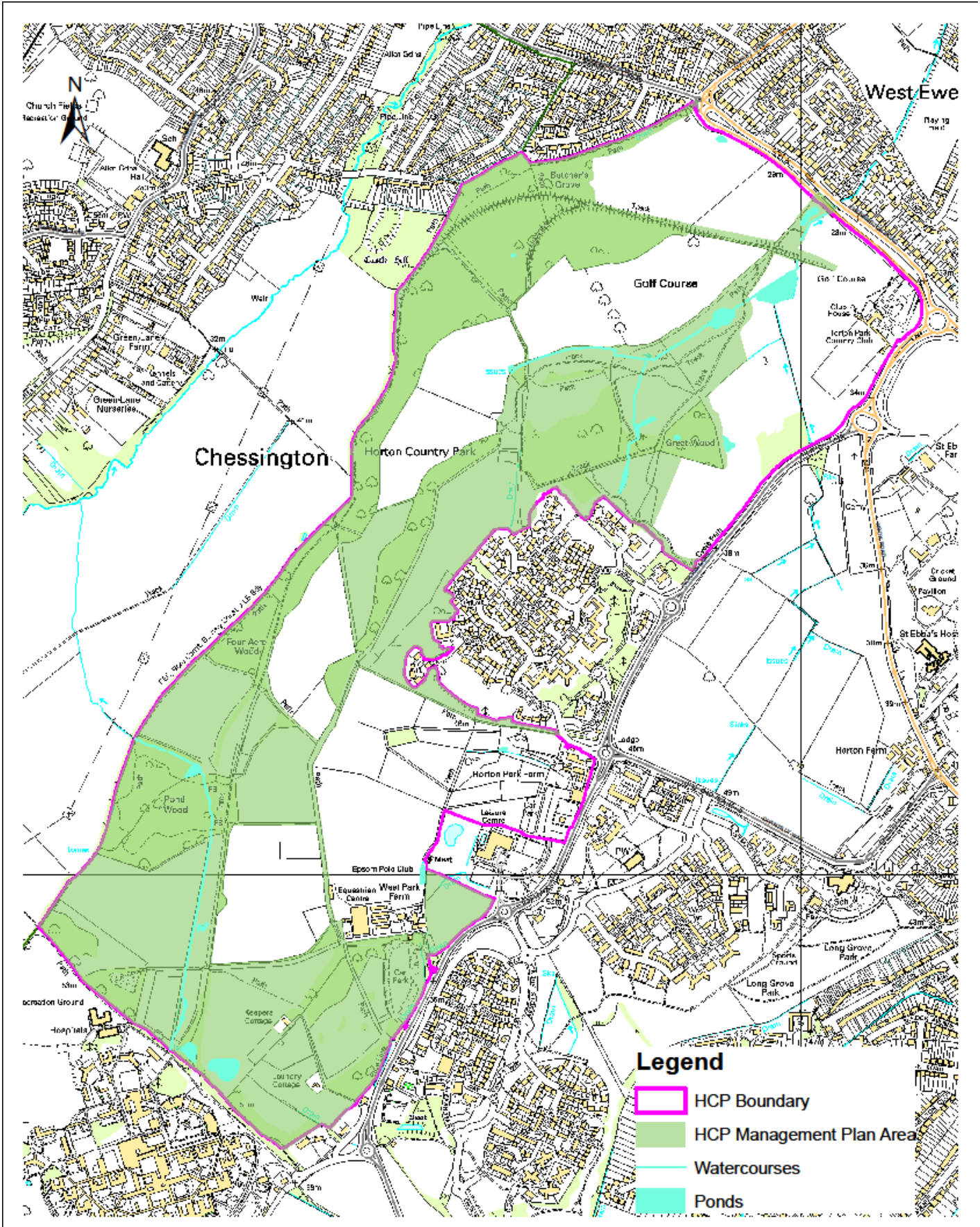
-  HCP Boundary
-  HCP LNR Boundary
-  HCP SNCI Boundary



Reproduced from the Ordnance Survey mapping with permission of the Controller of Her Majesty's Stationery Office Crown Copyright. Epsom & Ewell Borough Council License No LA 077941.



Created by: Stewart Cocker	<b>Map 2 Summary Of Broad Habitat Types</b>	 <b>EPSON &amp; EWELL</b> BOROUGH COUNCIL
Reference:		
Revision No: 15/07/2016		
0    125    250    500 Meters <b>1:7,500</b>		Reproduced from the Ordnance Survey mapping with permission of the Controller of Her Majesty's Stationery Office Crown Copyright. Epsom & Ewell Borough Council License No LA 077941.



Created by: Stewart Cocker

**Map 3 Ponds and Watercourses**

Reference:

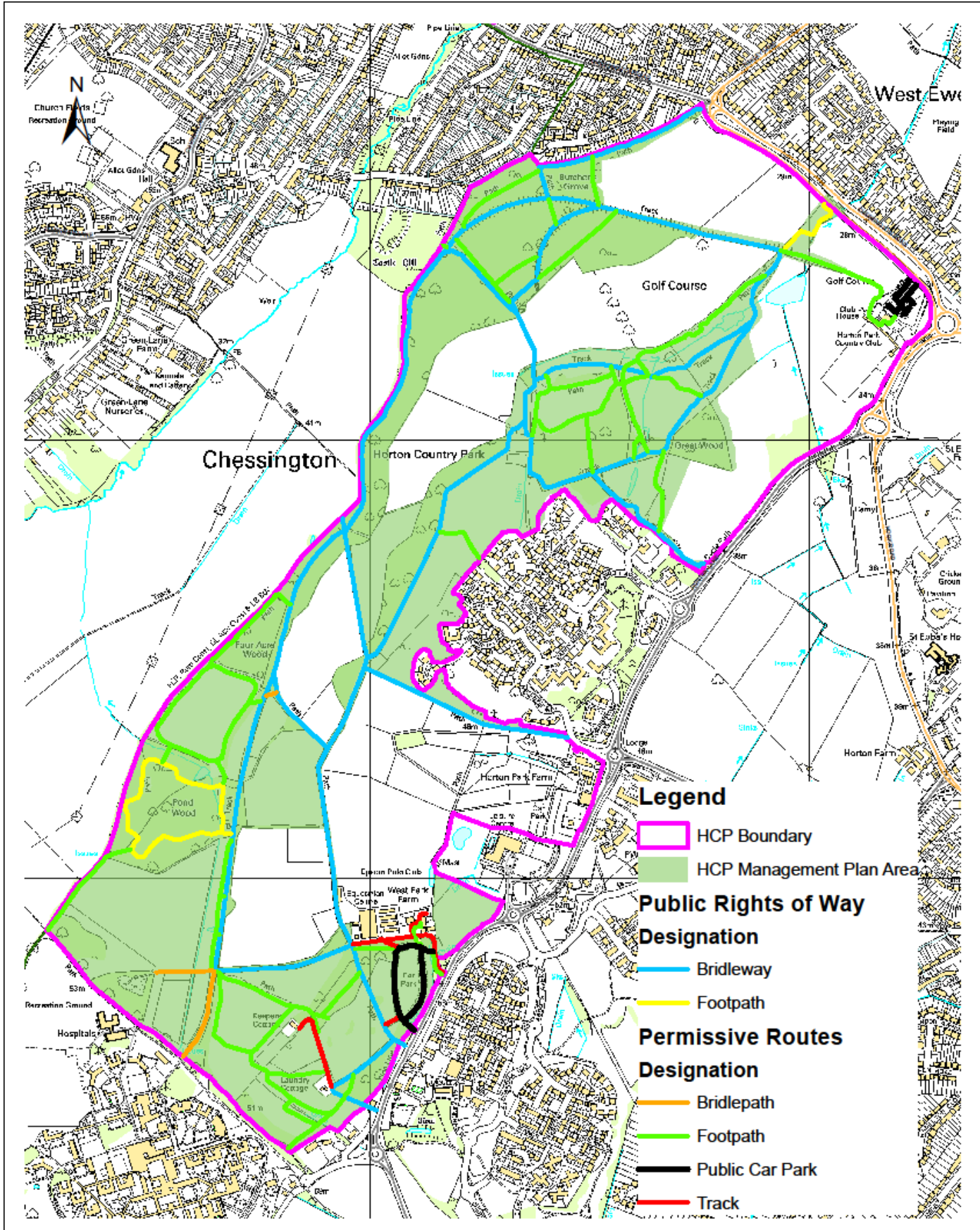
Revision No: 21/06/2016

0 125 250 500 Meters

1:7,500



Reproduced from the Ordnance Survey mapping with permission of the Controller of Her Majesty's Stationery Office Crown Copyright. Epsom & Ewell Borough Council License No LA 077841.

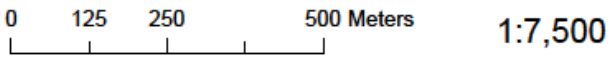


Created by: Stewart Cocker

**Map 4 Public Access**

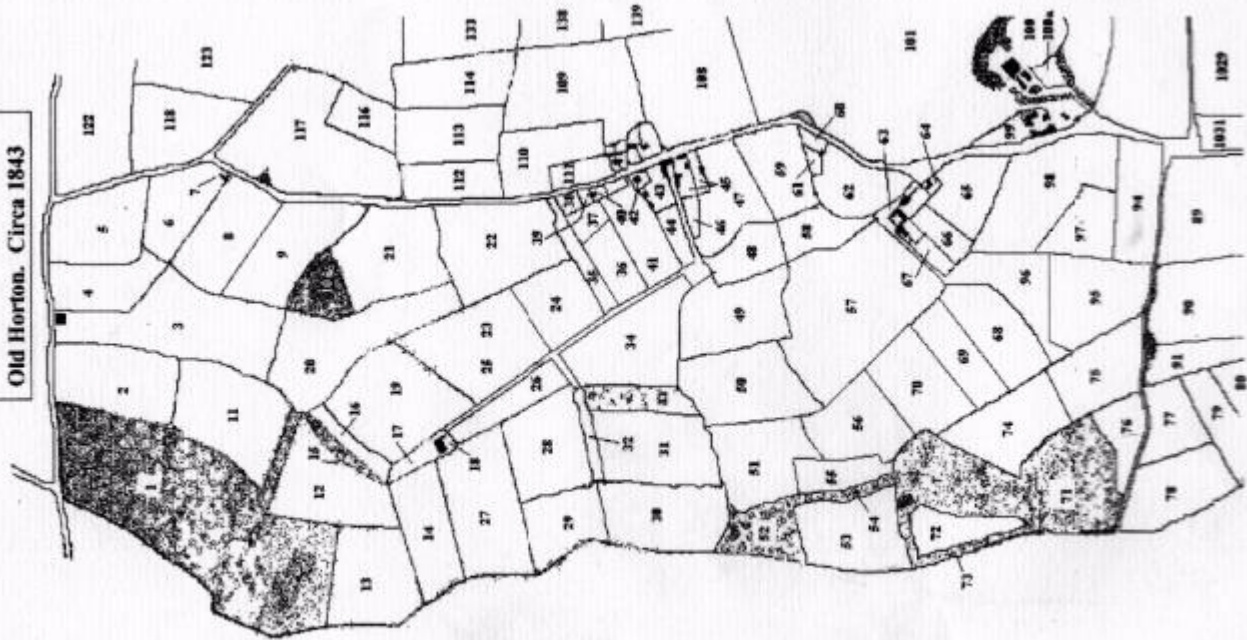
Reference:

Revision No: 21/06/2016



Reproduced from the Ordnance Survey mapping with permission of the Controller of Her Majesty's Stationery Office Crown Copyright. Epsom & Ewell Borough Council License No LA 077941.

Old Horton. Circa 1843

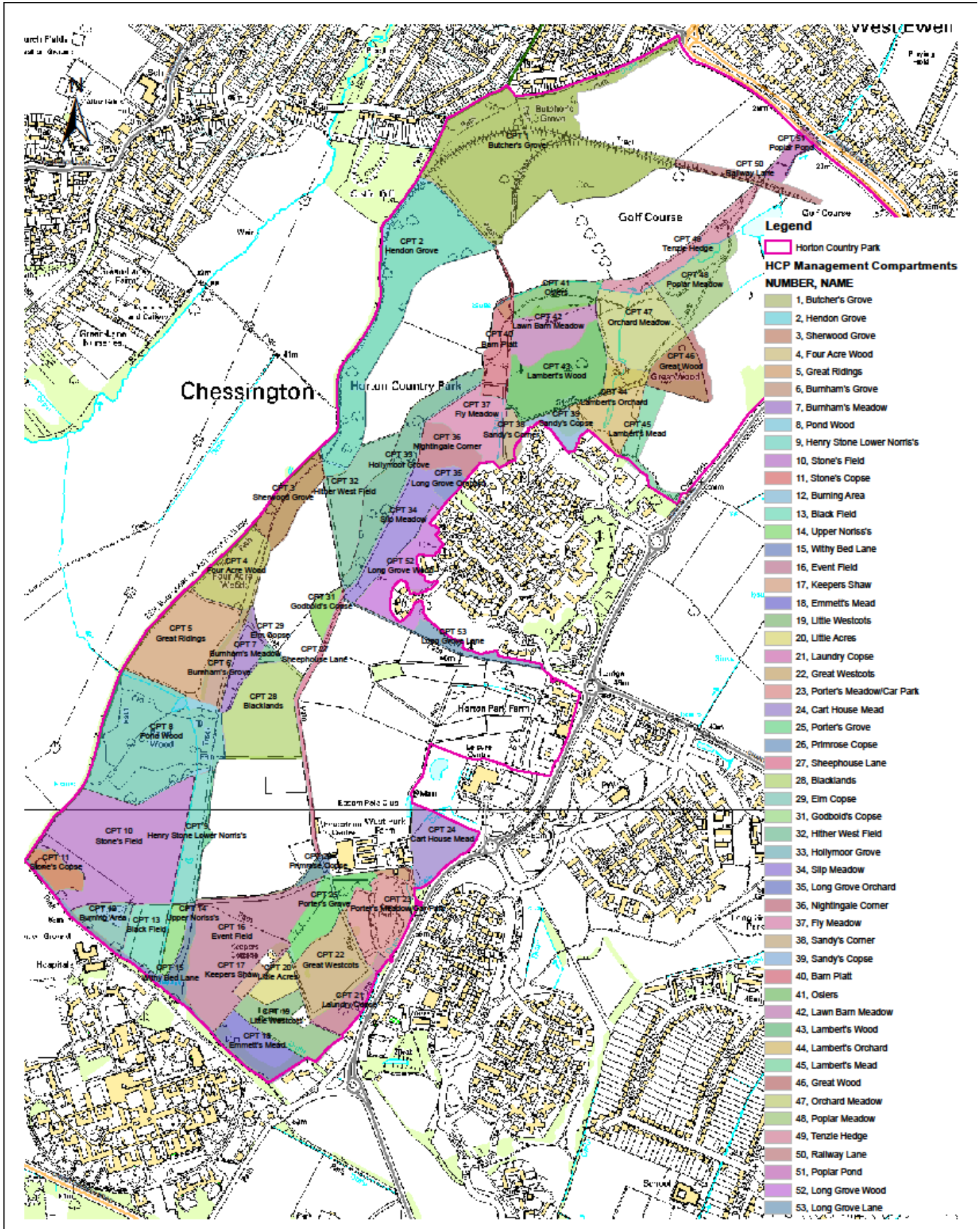


- |    |               |
|----|---------------|
| 1  | North Field   |
| 2  | Public Meadow |
| 3  | Wood Close    |
| 4  | Seven Acres   |
| 5  | Six Acres     |
| 6  | Four Acres    |
| 7  | Five Acres    |
| 8  | Four Acres    |
| 9  | Three Acres   |
| 10 | Two Acres     |
| 11 | One Acre      |
| 12 | One Acre      |
| 13 | One Acre      |
| 14 | One Acre      |
| 15 | One Acre      |
| 16 | One Acre      |
| 17 | One Acre      |
| 18 | One Acre      |
| 19 | One Acre      |
| 20 | One Acre      |
| 21 | One Acre      |
| 22 | One Acre      |
| 23 | One Acre      |
| 24 | One Acre      |
| 25 | One Acre      |
| 26 | One Acre      |
| 27 | One Acre      |
| 28 | One Acre      |
| 29 | One Acre      |
| 30 | One Acre      |
| 31 | One Acre      |
| 32 | One Acre      |
| 33 | One Acre      |
| 34 | One Acre      |
| 35 | One Acre      |
| 36 | One Acre      |
| 37 | One Acre      |
| 38 | One Acre      |
| 39 | One Acre      |
| 40 | One Acre      |
| 41 | One Acre      |
| 42 | One Acre      |
| 43 | One Acre      |
| 44 | One Acre      |
| 45 | One Acre      |
| 46 | One Acre      |
| 47 | One Acre      |
| 48 | One Acre      |
| 49 | One Acre      |
| 50 | One Acre      |
| 51 | One Acre      |
| 52 | One Acre      |
| 53 | One Acre      |
| 54 | One Acre      |
| 55 | One Acre      |
| 56 | One Acre      |
| 57 | One Acre      |
| 58 | One Acre      |
| 59 | One Acre      |
| 60 | One Acre      |
| 61 | One Acre      |
| 62 | One Acre      |
| 63 | One Acre      |
| 64 | One Acre      |
| 65 | One Acre      |
| 66 | One Acre      |
| 67 | One Acre      |
| 68 | One Acre      |
| 69 | One Acre      |
| 70 | One Acre      |
| 71 | One Acre      |
| 72 | One Acre      |
| 73 | One Acre      |
| 74 | One Acre      |
| 75 | One Acre      |
| 76 | One Acre      |
| 77 | One Acre      |
| 78 | One Acre      |
| 79 | One Acre      |
| 80 | One Acre      |

- |     |           |
|-----|-----------|
| 89  | Two Acres |
| 90  | Two Acres |
| 91  | Two Acres |
| 92  | Two Acres |
| 93  | Two Acres |
| 94  | Two Acres |
| 95  | Two Acres |
| 96  | Two Acres |
| 97  | Two Acres |
| 98  | Two Acres |
| 99  | Two Acres |
| 100 | Two Acres |
| 101 | Two Acres |
| 102 | Two Acres |
| 103 | Two Acres |
| 104 | Two Acres |
| 105 | Two Acres |
| 106 | Two Acres |
| 107 | Two Acres |
| 108 | Two Acres |
| 109 | Two Acres |
| 110 | Two Acres |
| 111 | Two Acres |
| 112 | Two Acres |
| 113 | Two Acres |
| 114 | Two Acres |
| 115 | Two Acres |
| 116 | Two Acres |
| 117 | Two Acres |
| 118 | Two Acres |
| 119 | Two Acres |
| 120 | Two Acres |
| 121 | Two Acres |
| 122 | Two Acres |
| 123 | Two Acres |
| 124 | Two Acres |
| 125 | Two Acres |
| 126 | Two Acres |
| 127 | Two Acres |
| 128 | Two Acres |
| 129 | Two Acres |
| 130 | Two Acres |
| 131 | Two Acres |
| 132 | Two Acres |
| 133 | Two Acres |
| 134 | Two Acres |
| 135 | Two Acres |
| 136 | Two Acres |
| 137 | Two Acres |
| 138 | Two Acres |
| 139 | Two Acres |
| 140 | Two Acres |
| 141 | Two Acres |
| 142 | Two Acres |
| 143 | Two Acres |
| 144 | Two Acres |
| 145 | Two Acres |
| 146 | Two Acres |
| 147 | Two Acres |
| 148 | Two Acres |
| 149 | Two Acres |
| 150 | Two Acres |
| 151 | Two Acres |
| 152 | Two Acres |
| 153 | Two Acres |
| 154 | Two Acres |
| 155 | Two Acres |
| 156 | Two Acres |
| 157 | Two Acres |
| 158 | Two Acres |
| 159 | Two Acres |
| 160 | Two Acres |
| 161 | Two Acres |
| 162 | Two Acres |
| 163 | Two Acres |
| 164 | Two Acres |
| 165 | Two Acres |
| 166 | Two Acres |
| 167 | Two Acres |
| 168 | Two Acres |
| 169 | Two Acres |
| 170 | Two Acres |
| 171 | Two Acres |
| 172 | Two Acres |
| 173 | Two Acres |
| 174 | Two Acres |
| 175 | Two Acres |
| 176 | Two Acres |
| 177 | Two Acres |
| 178 | Two Acres |
| 179 | Two Acres |
| 180 | Two Acres |
| 181 | Two Acres |
| 182 | Two Acres |
| 183 | Two Acres |
| 184 | Two Acres |
| 185 | Two Acres |
| 186 | Two Acres |
| 187 | Two Acres |
| 188 | Two Acres |
| 189 | Two Acres |
| 190 | Two Acres |
| 191 | Two Acres |
| 192 | Two Acres |
| 193 | Two Acres |
| 194 | Two Acres |
| 195 | Two Acres |
| 196 | Two Acres |
| 197 | Two Acres |
| 198 | Two Acres |
| 199 | Two Acres |
| 200 | Two Acres |

Map 5 - 1843 Tythe

This map has been imported  
tythe map is cited in the BOD  
quality image refer to original



Created by: Stewart Cooker

**Map 6 Management Compartments**

Reference:

Revision No:

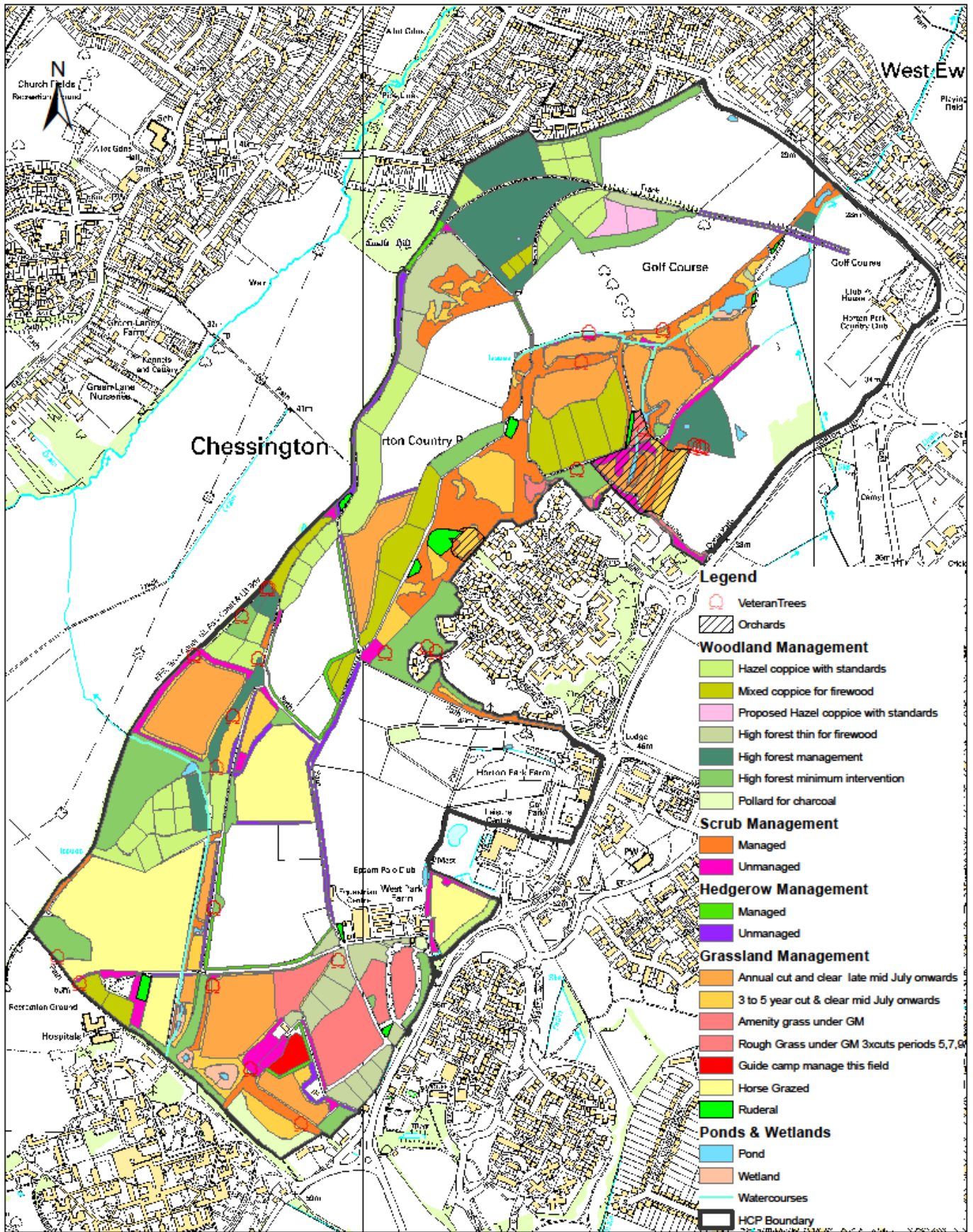
0 125 250 375 500 Meters

1:7,500



Reproduced from the Ordnance Survey mapping with permission of the Controller of Her Majesty's Stationery Office Crown Copyright. Epsom & Ewell Borough Council License No LA 077941.





Created by: Stewart Cocker

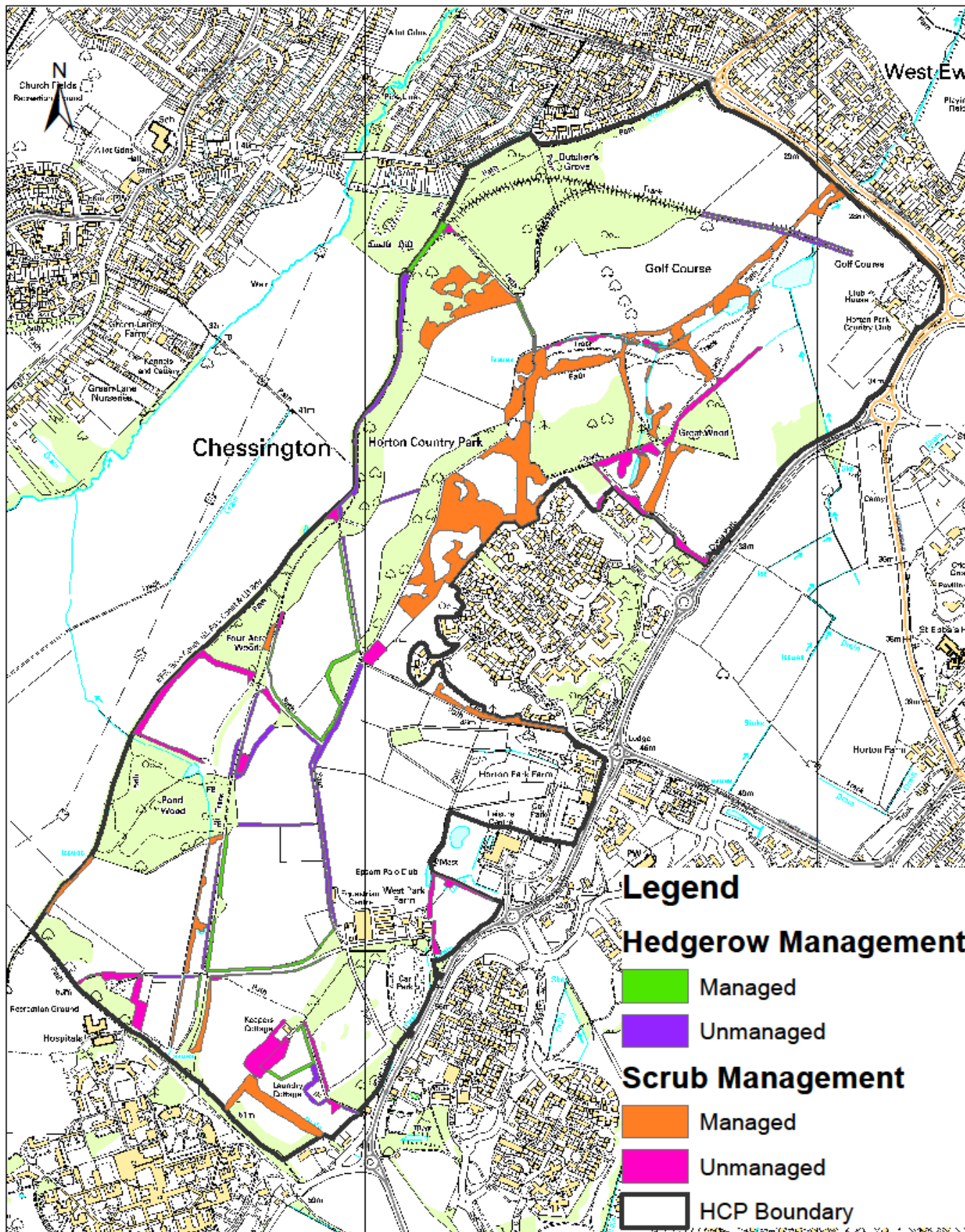
**Map 7 Current & Proposed Management**

Reference:

Revision No: 15/07/2016



Reproduced from the Ordnance Survey mapping with permission of the Controller of Her Majesty's Stationery Office Crown Copyright. Epsom & Ewell Borough Council License No LA 077941.




Created by: Stewart Cocker

Reference:

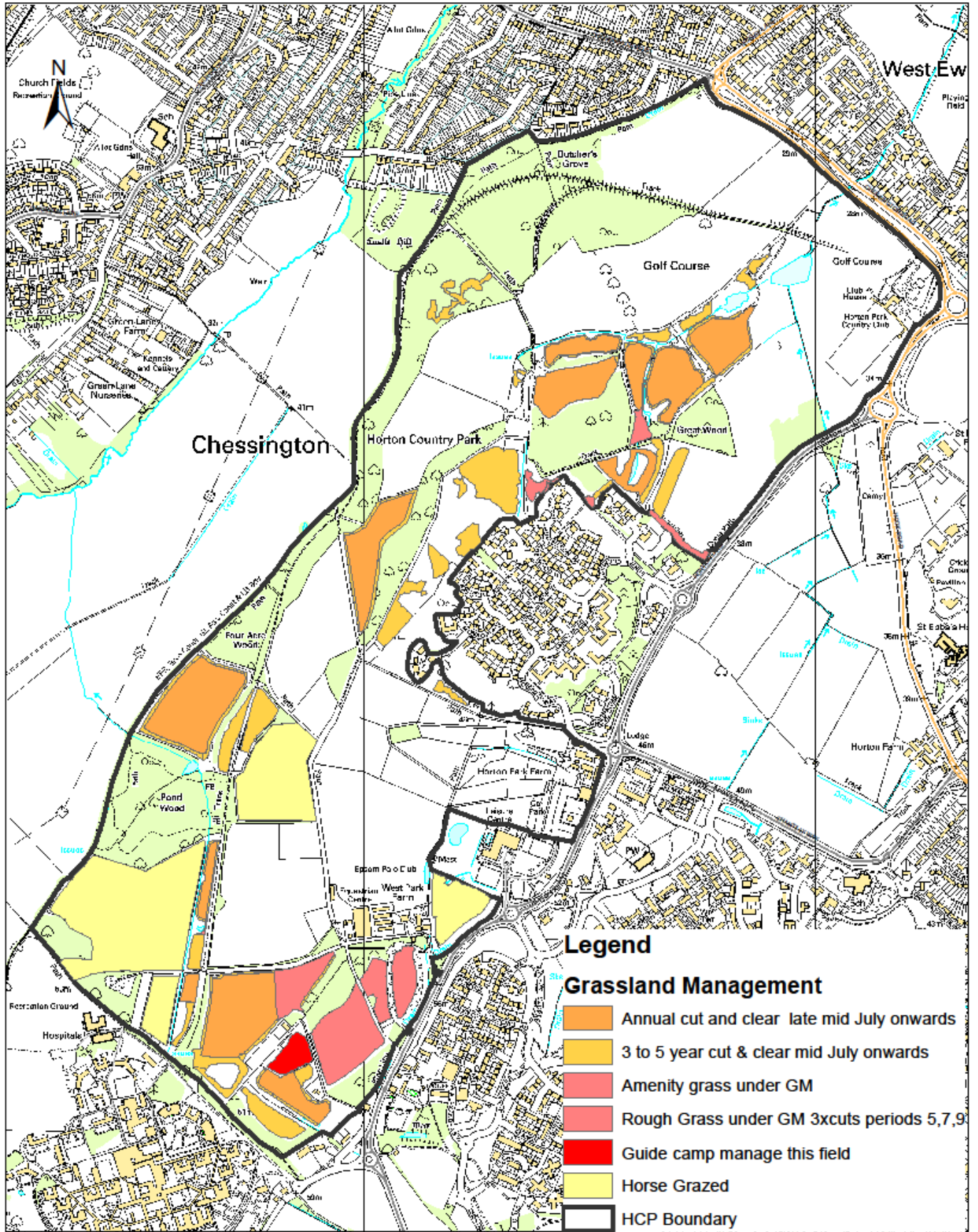
Revision No: 15/07/2016



**Map 8 Hedgerow & Scrub Management**

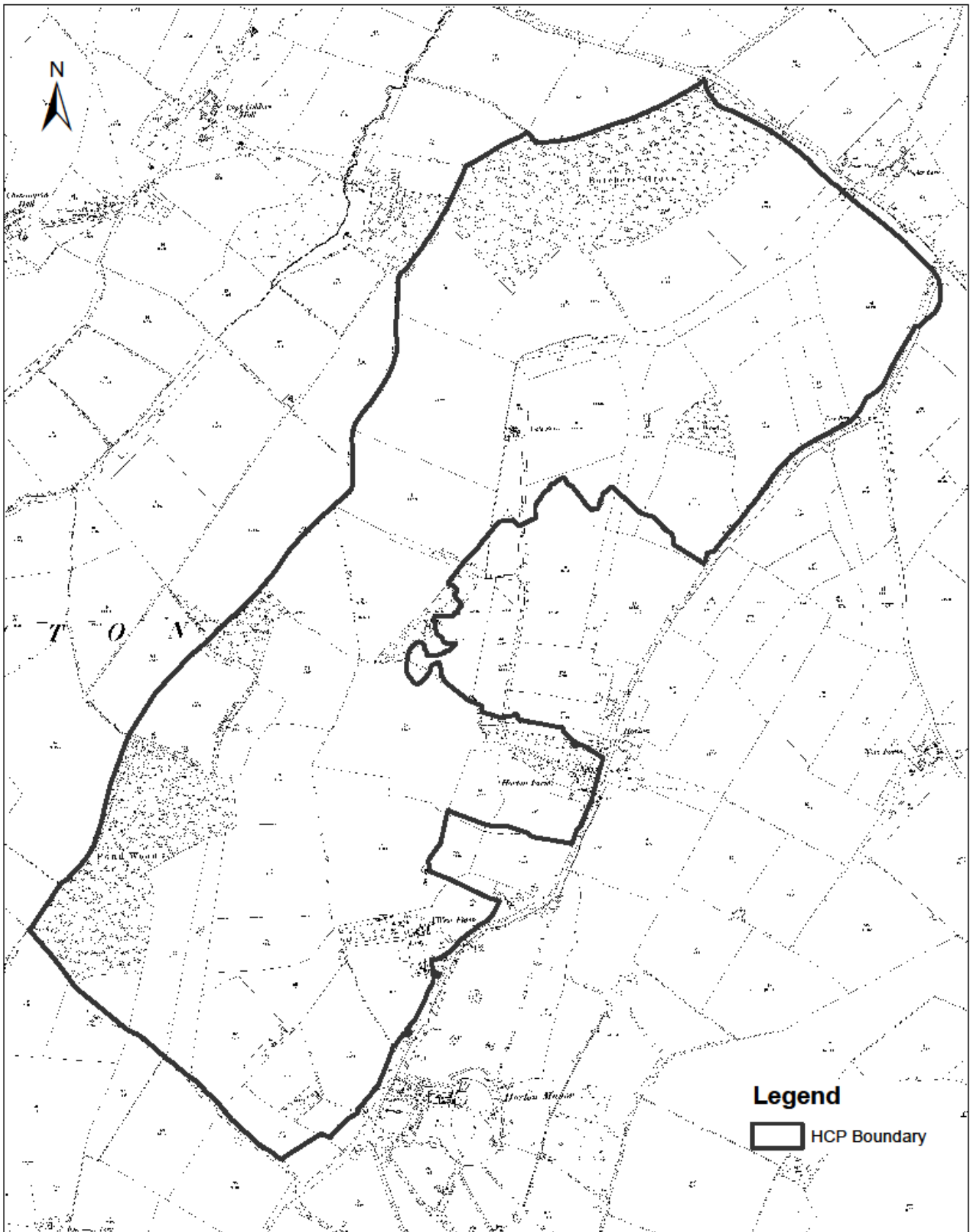
0    125    250    500 Meters    1:7,500





Reproduced from the Ordnance Survey mapping with permission of the Controller of Her Majesty's Stationery Office Crown Copyright. Epsom & Ewell Borough Council License No LA 077941.



Created by: Stewart Cocker	<b>Map 9 Grassland Management</b>		
Reference:			Reproduced from the Ordnance Survey mapping with permission of the Controller of Her Majesty's Stationery Office Crown Copyright. Epsom & Ewell Borough Council License No LA 077941.
Revision No: 15/07/2016	1:7,500		



Created by: Stewart Cocker	<b>Map 10 Ordnance Survey Map Circa 1895</b>		
Reference:			Reproduced from the Ordnance Survey mapping with permission of the Controller of Her Majesty's Stationery Office Crown Copyright. Epsom & Ewell Borough Council License No LA 077941.
Revision No: 15/07/2016			

## REFERENCES

- Adams, N. (2004). The shape of things to come – hedgerow management. *Conservation Land Management*, Winter 2004, Vol. 2, No. 4.
- Anon. (2002). *The Population Status of Birds in the UK. Birds of Conservation Concern: 2002-2007* (taken from RSPB website). Royal Society for the Protection of Birds, Sandy.
- Ash, D., Burton, D., Smith, L. and Toynton, P. (2001). *Getting Down to Scrub Management. Enact*, Vol. 9, No. 4, 15-18.
- Baker, R. and Whitfield, L. (2002). Letter to Horton Country Park Ranger's Office outlining results of a bat survey at the Long Grove Copse Villa at Horton Country Park.
- Cheffings, C. (2004). New Plant Status Lists for Great Britain. *BSBI News*, No. 95, January 2004, 36-43.
- Coleshaw, T. (ed.) (1999, 2001). *Practical Solutions: Equipment, techniques, and Ideas for Wildlife Management. 2<sup>nd</sup> edn.* English Nature on behalf of the FACT Group.
- Council of the European Communities (1992). *Council Directive 92/43/EEC of 21 May 1992 on the conservation of natural habitats and of wild fauna and flora.* Official Journal of the European Communities No L.206.
- Crowther, K. & Groome, G. (2005). *Epsom Common Local Nature Reserve Management Plan.* Epsom and Ewell Borough Council, Epsom.
- Davies R, Benstead-Hume V, Grose M, Surrey Ancient Woodland Survey (Davies *et al.*, 2011)
- Dr. Jonty Denton FRES FLS MIEEM (2010) *Invertebrate survey of Horton Country Park Surrey*
- Drucker, G.R.F., Whitbread, A. and Barton, G. *Surrey Inventory of Ancient Woodlands (Provisional).* Nature Conservancy Council, 1988.
- English Nature (1994). *Managing Local Nature Reserves.* English Nature, Peterborough.
- English Nature (1998). *London Basin Natural Area Profile.* English Nature, London.
- Gardiner, J. E. (1981). A bryophyte flora of Surrey. *Journal of Bryology*, 11, 747-841.
- Gregory, R.D., Wilkinson, N.I., Noble, R.S., Robinson, J.A., Brown, A.F., Hughes, J., Procter, D.A., Gibbons, D.W. and Galbraith, C.A. (2002). The

- Population Status of Birds in the United Kingdom, Channel Islands and the Isle of Man: an Analysis of Conservation Concern 2002-2007. *British Birds*, 95: 410-450.
- Hopkins, J. (1996). Scrub Ecology and Conservation. *British Wildlife*, Vol. 8, No. 1, October 1996, pp 28-36.
- Hyman, P. S. (1992) *A Review of the Scarce and Threatened Coleoptera of Great Britain. Part 1*. UK Nature Conservation No.3. JNCC, Peterborough.
- Hyman, P. S. (1994) *A Review of the Scarce and Threatened Coleoptera of Great Britain. Part 2*. UK Nature Conservation No.12. JNCC, Peterborough.
- Kirby, P. (1992). *Habitat Management for Invertebrates: A Practical Handbook*. Joint Nature Conservation Committee, Peterborough.
- Leslie, A.C. (1987). *Flora of Surrey. Supplement and Checklist*. A.C. & P. Leslie, Guildford.
- Lousley, J.E. (1976). *Flora of Surrey*. David and Charles, London.
- Mountford, E.P., Peterken, G.F and Burton, D. (1998). *Long-term monitoring and management of Langley Wood: A minimum-intervention National Nature Reserve*. English Nature Research Report No. 302.
- Newman, M. (2000). *Horton Country Park - Habitat Management for Water Voles*. Surrey Wildlife Trust, Pirbright.
- NCC (1986). *Bryophyte Site Register for Surrey*. NCC, Peterborough.
- NCC (1991). *Site Management Plans for Nature Conservation – A Working Guide*. Nature Conservancy Council, Peterborough.
- Oates, M. and Tolhurst, S. (2000). *Grazing for Nature Conservation: Rising to the Challenge*. *British Wildlife*, Vol. 11, No. 5, June 2000, 348-353.
- Oldham, R.S. and Swan, M.J.S. (1997). Pond loss and amphibians; historical perspective. In: *British Pond Landscapes: Action for Protection and Enhancement*. Proceedings of the UK conference of the Pond Life Project.
- Owen, N. and Wilmott, G. (1995). *Butcher's Grove Management Plan. Record of Status and Suggested Future Management*. Lower Mole Countryside Management Project, West Ewell.
- Ratcliffe, D.A. (1977). *A Nature Conservation Review*. Cambridge University Press, Cambridge.
- Read, H. (1999). *Veteran Trees: A guide to good management*. English Nature, Countryside Agency and English Heritage.

- Rodwell, J. S. (ed.) (1991a). *British Plant Communities, Volume 1: Woodlands and Scrub*. Cambridge University Press, Cambridge.
- Rodwell, J. S. (ed.) (1991b). *British Plant Communities, Volume 2: Mires and Heaths*. Cambridge University Press, Cambridge.
- Rodwell, J. S. (ed.) (1992). *British Plant Communities, Volume 3: Grasslands and Montane Communities*. Cambridge University Press, Cambridge.
- Rodwell, J. S. (ed.) (1995). *British Plant Communities, Volume 4: Aquatic Communities, Swamps and Tall-herb Fens*. Cambridge University Press, Cambridge.
- Rodwell, J. S. (ed.) (2000). *British Plant Communities, Volume 5: Maritime Communities and Vegetation of Open Habitats*. Cambridge University Press, Cambridge.
- Roworth, P. (2004). Fixed Point Photography. *Conservation Land Management*. Vol. 2, No. 1, pp 15-17.
- Stewart, A., Pearman, D. A. and Preston, C. D. (1994). *Scarce Plants in Britain*. JNCC, Peterborough.
- Stone, I. (2002). War against *Crassula* – one year on. *Enact*, Vol. 10, No. 4, pp 9-10.
- Strachan, C., Strachan, R. and Jeffries, D.J. (2000). *Preliminary Report on the Changes in the Water Vole Population of Britain as Shown by the National Surveys of 1989-1990 and 1996-1998*. The Vincent Wildlife Trust, London.
- Sutherland, W.J. and Hill, D.A. eds. (1995). *Managing Habitats for Conservation*. Cambridge University Press.
- UK Biodiversity Steering Group (1995). *Biodiversity: The UK Steering Group Report Meeting the Rio Challenge. Action Plans*. HMSO, London.
- Walker, C. and Southwood, R. (2005). Restoring Lakes in England. *Conservation Land Management*. Spring 2005. Vol 3, No. 1, pp 9-12.
- Wicks, D. and Stone, I. (2001). War against *Crassula helmsii*. *Enact*, Vol. 9, No. 2, pp 11-13.
- Wigginton, M. J. (ed.) (1999). *British Red Data Books 1: Vascular Plants, 3<sup>rd</sup> Edition*. JNCC, Peterborough.

## APPENDICES



## Appendix I – SNCI Survey Site Descriptions

The following information has been extracted from survey reports undertaken and provided by Surrey Wildlife Trust.

### POND WOOD

**Site Name :** Pond Wood

**Grid Ref :** TQ185622

**Area :** Approx. 6 ha

**Recorder No. :** 1493/1

**District :** Epsom and Ewell

**Date of Survey :** 3rd June 1998

**Surveyed By :** Kieron Huston

#### Site Description

Pond Wood, situated on the western border of Epsom and Ewell, is composed of ancient semi-natural woodland and recent secondary broad-leaved woodland. The site lies over London Clay that gives rise to typical stagnogley soils.

Over much of the site the stands are composed of mature Pedunculate and Sessile Oaks with scattered maiden Ash and frequent Wych Elm. There is an understorey of over-stood Hazel coppice, Hawthorn, Blackthorn and Elder.

The field layer is dominated by abundant Bluebell, Cleavers, Ivy, Ground-ivy and Bramble. Frequently Cow Parsley and Hogweed form a tall herb layer with Wood Millet and Rough Meadow Grass. Additional woodland species are frequent and include Greater Stitchwort, Hairy Brome, False-brome, Enchanter's Nightshade, Wood Melick and Wood Speedwell.

A small stream runs through the wood passing into and out of a pond in the north-east. Ferns, comprising Broad-buckler Fern, Male Fern and Hart's-tongue, are frequent along parts of the stream bank. The pond supports marginal vegetation of Yellow Iris, Soft Rush, Hard Rush and Great Willowherb.

## **BUTCHER'S GROVE**

**Site Name :** Butcher's Grove

**Grid Ref :** TQ195635

**Area :** Approx. 10 ha

**Recorder No. :** 3614

**District :** Epsom and Ewell

**Date of Survey :** 8<sup>th</sup> June 1998

**Surveyed By :** Kieron Huston

### **Site Description**

Butcher's Grove, situated on the western border of Epsom and Ewell, is composed of recent secondary broad-leaved woodland. The site lies over London Clay that gives rise to typical stagnogley soils.

The woodland canopy is dominated by Pedunculate Oak and maiden and multi-stemmed Ash with more occasionally Silver Birch and multi-stemmed Hornbeam. There is a tall understorey of Wych Elm and over-stood Hazel and Field Maple coppice usually with frequent Hawthorn, and Blackthorn and more occasionally Holly and Elder.

The woodland field layer is variable in cover and composition, but is characterised by Bluebell, Bramble, Ivy, Cleavers, Herb-robert, Remote Sedge, Hairy Brome and Wood Millet. In places the field layer is quite diverse and can support additional species like Wood Anemone, Wood Speedwell, Wood Melick, Three-nerved Sandwort and Violets. Several areas are far more impoverished supporting only Ivy, Bramble and Cleavers in any great abundance.

Several areas within the site have been cleared and are at various stages of regeneration. The more developed areas support Bramble underscrub, tall herb and grassland communities comprised of False Oat-grass, Meadow Fescue, Great Willowherb, Soft Rush, Wood Sedge, Tufted Hair-grass and Meadow Buttercup as well as elements of woodland flora like Bluebell, Herb Bennet, False-brome and Herb-robert.

## **GREAT WOOD**

**Site Name** : Great Wood

**Grid Ref** : TQ198630

**Area** : Approx. 2 ha

**Recorder No.** : 1494

**District** : Epsom and Ewell

**Date of Survey** : 3rd June 1998

**Surveyed By** : Kieron Huston

### **Site Description**

Great Wood, situated in the west of Epsom and Ewell, is composed of much modified ancient semi-natural woodland. The site lies over London Clay that gives rise to typical stagnogley soils.

The woodland composition has been modified by the introduction of a variety of trees such that the structure is now very variable. Pedunculate Oak occurs with Ash and sub-canopy Wych Elm and Crack Willow. Planted trees include Willows and Poplars. The understorey is variable and includes both Hawthorn and Midland Hawthorn as well as Blackthorn, Holly and very rarely Field Maple.

The field layer is composed of Cleavers, Common Nettle, Cow Parsley and Bramble with more frequent Ground-ivy, False-brome, Yorkshire Fog and Rough Meadow Grass. Disturbed open areas support Common Nettle, Bramble and Creeping Thistle as well as grass dominated areas of False Oat-grass and Yorkshire Fog.

## **FOUR ACRE WOOD**

**Site Name :** Four Acre Wood

**Grid Ref :** TQ187626

**Area :** Approx. 1.75 ha

**Recorder No. :** 80007

**District :** Epsom and Ewell

**Date of Survey :** 3rd June 1998

**Surveyed By :** Kieron Huston

### **Site Description**

Four Acre Wood, situated on the western border of Epsom and Ewell, is composed of recent secondary broad-leaved woodland. The site lies over London Clay that gives rise to typical stagnogley soils.

Pedunculate Oak and Ash standards are frequent with an understorey of over-stood Hazel coppice, young Wych Elm and Ash. Hawthorn, Blackthorn and Elder are all frequent and Midland Hawthorn is also present though very rare.

The field layer is composed of Bluebell, Cleavers, Greater Stitchwort, Common Nettle, Cow Parsley and Bramble with more locally frequent Wood Anemone, Ground-ivy, Wood Speedwell, Wood Millet and Wood Melick.

Although not listed as ancient woodland in the inventory survey evidence suggests that this wood, if not ancient, is certainly older secondary woodland that has accumulated a fairly rich flora, especially considering its small size.

## Appendix II – 2004 Habitat/NVC Survey

### 1 Methods for habitat survey

The habitat survey was conducted by Karl Crowther over several visits to the site during the period of May to August 2004. The site was separated into 'compartments' of largely homogeneous land cover as identified on a series of orthorectified aerial photographs. Mapping was done directly onto photographs in the field and these boundaries were then transferred into GIS (Mapinfo). The vegetation in each 'compartment' (GIS polygon) was assigned wherever possible into vegetation communities recognised within the National Vegetation Classification (NVC – Rodwell, 1991-2000). Very often, more than one community type was present and so the percentage of total ground cover made up by each individual community was recorded, and appropriate descriptive target notes compiled. These figures were then entered into an Excel spreadsheet, together with abbreviated notes (maximum of 250 characters). This spreadsheet was subsequently imported into the GIS database and was thus linked to the relevant polygons.

Existing information sources were incorporated into the habitat mapping process, these principally including surveys of Butcher's Grove, Pond Wood and Great Wood, carried out by Surrey Wildlife Trust in 1998.

### 2 Description of habitats and vegetation communities

#### 2.1 Woodlands and Scrub

There is a diverse range of woodland and scrub habitats across Horton Country Park. Much of this does not clearly correlate with the NVC communities, because it is of fairly recently planted origin, often upon what was originally grassland habitat. Thus, for example, much of the plantation woodland supports no clearly definable field layer characteristics. However, the site does support several blocks of established semi-natural broadleaved woodland and indeed, some of this is considered to be of ancient origin. In the following account, communities recognised within the NVC are considered first, with 'non-referable' stands being discussed afterwards.

##### 2.1.1 W6b *Alnus glutinosa*–*Urtica dioica* woodland, *Salix fragilis* sub-community

A small area of this woodland occurs in the south-western fringe of the Park, supporting a canopy of mature and often multi-stemmed Crack Willow (*Salix fragilis*). The shrub layer includes small Oaks along with Hawthorn (*Crataegus monogyna*), whilst the dryish field layer is a mixture of Stinging Nettle (*Urtica dioica*), Bramble (*Rubus fruticosus* agg.), Yorkshire Fog (*Holcus lanatus*), Creeping soft-grass (*Holcus mollis*), False Oat-grass (*Arrhenatherum elatius*), Creeping Bent (*Agrostis stolonifera*) and Wood Dock (*Rumex sanguineus*).

Crack Willow woodland occurs elsewhere, but these are of planted origin and do not appear referable with the NVC and are thus not dealt with here.

### **2.1.2 W8d *Fraxinus excelsior*–*Acer campestre*–*Mercurialis perennis* woodland, *Hedera helix* sub-community**

This community represents a few stands of established semi-natural woodland, around the south-western periphery of the site, that possess a definable ground flora. The canopy is characterised by a mixture of Ash (*Fraxinus excelsior*) and Oak, with a shrub layer that includes Hawthorn, Elder (*Sambucus nigra*) and Blackthorn (*Prunus spinosa*). Ivy (*Hedera helix*) and Bramble tend to form the dominant elements of the ground flora, with other associates including Bluebell (*Hyacinthoides non-scripta*), Wood Avens (*Geum urbanum*), False-brome (*Brachypodium sylvaticum*), Herb Robert (*Geranium robertianum*), Enchanter's-nightshade (*Circaea lutetiana*), Greater Stitchwort (*Stellaria holostea*), Ground-ivy (*Glechoma hederacea*), Garlic Mustard (*Alliaria petiolata*), Hedge Woundwort (*Stachys sylvatica*) and Hairy Brome (*Bromopsis ramosa*).

### **2.1.3 Woodlands transitional between W8 *Fraxinus excelsior*–*Acer campestre*–*Mercurialis perennis* woodland and W10 *Quercus robur*–*Pteridium aquilinum*–*Rubus fruticosus* woodland.**

A majority of the established (and ancient) broadleaved woodland at Horton Country Park appears to fall into this category. This includes Pond Wood, Great Wood, Four Acre Wood and parts of Butcher's Grove. A brief description of each is provided below.

#### **Pond Wood**

Most is an area of recognised 'Ancient Woodland' and comprises Oak (and Ash) of varying maturity, including occasional standard Oaks, with a coppiced Hazel understorey. Other shrubs include Hawthorn, Elder (*Sambucus nigra*), Holly (*Ilex aquifolium*), Elm (*Ulmus* sp.) and Honeysuckle (*Lonicera periclymenum*). A significant proportion of the field layer supports abundant Bluebells along with Ivy, Wood Anemone (*Anemone nemorosa*), Lesser Celandine (*Ranunculus ficaria*), Cow Parsley (*Anthriscus sylvestris*), Herb Robert, Bramble, Wood Millet (*Milium effusum*), Wood Melick (*Melica uniflora*), Enchanter's-nightshade, Wood Avens, Greater Stitchwort and Cleavers. Species of less common occurrence are False-brome, Hairy Brome, Nipplewort (*Lapsana communis*), Wood Sedge (*Carex sylvatica*), Hairy Brome, Garlic Mustard, Giant Fescue (*Festuca gigantea*), Common Figwort (*Scrophularia nodosa*), Wood Dock, Tufted Hair-grass (*Deschampsia cespitosa*), Male Fern (*Dryopteris filix-mas*), Hedge Woundwort, Pignut (*Conopodium majus*) and Remote Sedge (*Carex remota*).

The northern and western portions of the Pond Wood contrast sharply with the above vegetation in that Bramble forms dense, impenetrable stands, although many of the other associates are still present, albeit at much lower frequency.

In one or two open glades within this part of the wood, the Bramble is also accompanied by Bracken (*Pteridium aquilinum*).

### **Butcher's Grove**

This represents the largest single area of broadleaved woodland within Horton Country Park. It is all of recent, secondary origin. The canopy is dominated by Oak and Ash, with local Silver Birch and Hornbeam. One small area includes a stand of over-stood, coppiced Hornbeam and Hazel with occasional Oak and rare mature Scots pine. The shrub layer includes much Hazel and Field Maple coppice, along with Elm, Hawthorn and Blackthorn with occasional Holly and Elder.

The field layer is variable in both its diversity and extent, being quite species-poor in some areas and supporting mainly Ivy, Bramble and Cleavers. Other characteristic species include Bluebell, Herb-robert, Remote Sedge, Hairy Brome, Lesser Celandine, Greater Stitchwort, False-brome, Enchanter's-nightshade, Wood Avens, Wood Melick and Wood Millet. In the most diverse areas, the field layer also includes species such as Wood Anemone, Wood Speedwell, Three-veined Sandwort (*Moehringia trinervia*), Primrose (*Primula vulgaris*) and Violets.

A number of compartments have been re-coppiced in recent years and are in varying stages of regeneration. The most recent coppicing was undertaken during the winter of 2003/2004.

### **Four Acre Wood**

This comprises an area of established, semi-natural broadleaved woodland. The westernmost portion comprises a canopy of well-spaced mature Oak (and occasional Ash) standards with a Hazel coppice shrub layer. Other shrubs include Holly, Hawthorn, Elm and rarely, Field Maple (*Acer campestre*).

The field layer supports a fairly uniform mixture of abundant Bluebell, with Wood Melick, Ivy, Bramble, Wood Millet, Wood Anemone, Lesser Celandine, Greater Stitchwort, and rare Male Fern.

In contrast, the eastern portion changes abruptly to a much more dense shrub layer dominated by small Elms, with only occasional Hazel. The canopy again comprises mature Oak and Ash. The field layer is much less uniform in character, with much less Bluebell present. Additional species include Wood Avens, False-brome, Nettle, Hedge Woundwort, Enchanter's-nightshade, Barren Strawberry (*Potentilla sterilis*), Ground-ivy, Tufted Hair-grass (*Deschampsia cespitosa*), Herb Robert and Hairy Brome.

### **Great Wood**

Great wood comprises an area of much-modified ancient semi-natural woodland. The canopy includes a sparse scattering of mature standard Oak and Ash, but has been much influenced by planting of trees that include White Willow and Hornbeam. A number of large boundary Oaks occur on the eastern boundary, a number of these supporting a Heronry.

Much of the woodland is quite open and scrub-like, with a dense regeneration of Hawthorn. Other undershrubs include Sallows, Blackthorn and Elder, with rarely, Holly and Field Maple, plus overstood coppice stools of Hazel. Also present are rare individuals of what appear to be the hybrid between Hawthorn and Midland Hawthorn (*Crataegus monogyna* x *C. laevigata*).

The field layer reflects the disturbed character of the wood, with many areas comprising a dense tangle of Bramble and Stinging Nettle, whilst elsewhere, Ivy dominates. Other field layer associates include Hairy Brome, Ground-ivy, Bluebell, Cow Parsley, Wood Dock, Hedge Woundwort, False-brome, Wood Avens and Wood Sedge.

#### **2.1.4 Plantation and other woodlands (communities not referable to the NVC)**

These encompass woodlands that have largely been planted within the last 30-or so years, generally upon habitat that was not originally woodland (i.e. in general often open grassland habitat at the time of planting). As such, they often have a poorly-developed and/or grass-dominated field layer that is not referable to the NVC.

There are a number of such woodlands at Horton Country Park, supporting woodlands of varying species composition, including areas such as Lambert's Wood, Hollymoor Grove, Godbold's Copse, Porter's Grove, Stone's Copse, Sherwood Grove and Hendon Grove. In general these woodlands comprise a closed canopy of trees planted around 30 years ago, often in straight rows. Species present include Norway Maple (*Acer platanoides*), Hornbeam (*Carpinus betulus*), Limes (*Tilia* spp.), Ash (*Fraxinus excelsior*), Poplars (*Populus* spp.), Aspen (*Populus tremula*), Crack Willow (*Salix fragilis*), White Willow (*Salix alba*), Cherries (*Prunus* spp.), Dogwood (*Cornus sanguinea*), Pines (*Pinus* spp.) and Horse-chestnut (*Aesculus hippocastanum*). Some trees are more likely to be self-sown such as Birches (*Betula* spp.) and Sycamore (*Acer pseudoplatanus*), as are scattered shrub layer species such as Hawthorn, Blackthorn, Holly, Elder and Elm.

As already mentioned the field layer is often species-poor and characterised by plants such as Cow Parsley (*Anthriscus sylvestris*), Nettles, Bramble, Ivy, Cleavers (*Galium aparine*), Hogweed (*Heracleum sphondylium*), Wood Avens, Herb Robert and Ground-ivy. Elsewhere the field layer is grass-dominated by species such as Yorkshire-fog, Creeping Bent and False Oat-grass. In other instances, there is almost no ground flora to speak of and the woodland floor is essentially bare with tree leaf litter and fallen twigs etc.

Whilst much of this woodland is of a closed canopy, there are several areas where the planting has been thinned in recent years to create a variety of grass-dominated vegetation supporting scattered trees. The main locations are Sherwood Grove and parts of Hendon Grove.

A small area of rather older plantation woodland occurs within what would have been the grounds of the former Long Grove Hospital. This comprises a



thinned canopy of mature Scots Pine (*Pinus sylvestris*) and occasional Larch. A number of 'ornamental'-type trees are associated with this woodland, namely a mature individual of Monkey Puzzle (*Araucaria araucana*) and a small tree of Walnut (*Juglans regia*) and Holm Oak (*Quercus ilex*). This woodland is also notable in that the former hospital land boundary includes a large, specimen tree of Pedunculate Oak.

### **2.1.5 Scrub communities**

A wide variety of scrub types are present, occurring in a variety of situations such as alongside linear features such as tracks, paths and drains. Scrub also tends to be associated with previously disturbed, but generally unmanaged parts of the site – such as a number of old gardens, the 'works compound' and the demolished 'piggery'. In some cases, narrow sections of scrub appear to have developed by growing outwards from previously managed hedgerows (the latter are discussed separately below).

#### **2.1.5.1 W21 *Crataegus monogyna*–*Hedera helix* scrub**

Hawthorn is the dominant element, but other species present as well, such as Blackthorn, Bramble, Elder and Roses, occasionally with a scattering of mature trees.

#### **2.1.5.2 W22 *Prunus spinosa*–*Rubus fruticosus* scrub**

Tends to be overwhelmingly dominated by dense thickets of Blackthorn, with other species poorly-represented.

#### **2.1.5.3 W24 *Rubus fruticosus*–*Holcus lanatus* underscrub**

Characterised by a mixture of Bramble, rank grasses and tall herbs, occasionally with shrubs such as Hawthorn, Blackthorn and Elder.

#### **2.1.5.4 W25 *Pteridium aquilinum*–*Rubus fruticosus* underscrub**

Occurs within a few glades to the western side of Pond Wood.

#### **2.1.5.5 *Salix cinerea* scrub**

A few stands of scrub dominated by Grey Willow (*Salix cinerea*) were encountered and are not referable to the NVC.

#### **2.1.5.6 Hedgerow features**

Mapped separately from the above scrub categories are linear hedge-features, essentially running along track and field margins. These have been classified according to the dominant species type present. Thus, for example, there are many fairly recently-planted hawthorn hedges. Other hedgerow dominants include Blackthorn and less frequently, Elm. Other hedgerows are much more varied in their species composition and may include a range of

more mature trees. Also of relevance is the distinction between the above recently created hedges, which although not themselves generally forming a stock-proof barrier (a fence is usually there for this purpose), contrast with other features that are 'gappy' and essentially in a 'defunct' condition.

## 2.2 Free-standing trees

Trees have been frequently mapped under this category. It includes a number of notable, maiden Oak trees within a 'parkland' setting, along field-margins, or elsewhere (e.g. further mature Oaks were noted in situations such as hedgerows).

Elsewhere there are a variety of mainly planted specimens, such as around the main car park/barbecue site. Elsewhere, such trees are a remnant of plantings within former hospital, or other gardens, or to act as a screen (e.g. around adjoining new housing), or in one case, a roadside avenue. Species noted include Ornamental Cherries (*Prunus* spp.), Cherry Laurel (*Prunus laurocerasus*), Sweet Chestnut (*Castanea sativa*), London Plane (*Platanus x hispanica*), Red Horse-chestnut (*Aesculus carnea*), Tulip Tree (*Liriodendron tulipifera*), Hornbeam, Larch (*Larix* sp.) and Apple (*Malus* sp.).

## 2.3 Grasslands

Grasslands as a whole form the most extensive habitat type at Horton Country Park. As well as making up many of the individual component 'fields', grassland vegetation lines many of the track-sides and often forms glades or more extensive areas within wooded portions of the site.

### 2.3.1 MG1 *Arrhenatherum elatius* grassland

This represents one of the more extensive grassland communities present at Horton Country Park and is characterised in general by a dominance of False Oat-grass (*Arrhenatherum elatius*). This vegetation characterises areas that are unmanaged or mown/hay-cut only occasionally and thus the vegetation is very tall and coarse in character. The major part is consistent with the **MG1a *Festuca rubra* sub-community**. Often this vegetation is very species-poor, with False Oat-grass overwhelmingly dominant. Other common and frequent associates include Cock's-foot (*Dactylis glomerata*), Common Couch (*Elytrigia repens*), Yorkshire-fog (*Holcus lanatus*), Rough Meadow-grass (*Poa trivialis*), Creeping Thistle (*Cirsium vulgare*) and Tall Fescue (*Festuca arundinacea*). Damp areas can also support species such as Common Fleabane (*Pulicaria dysenterica*) and Hairy Sedge (*Carex hirta*). In smaller areas, where such vegetation is accompanied by frequent Stinging Nettle (*Urtica dioica*) and occasionally, Hogweed (*Heracleum sphondylium*), this represents areas of the **MG1b *Urtica dioica* sub-community**.

Other areas of **MG1a** have a much lower frequency of False Oat-grass and support a more varied species composition. Such vegetation is well-

represented in the extreme southern part of the site. Associated species of such vegetation include Creeping Buttercup (*Ranunculus repens*), Cut-leaved Cranesbill, (*Geranium dissectum*), Grass Vetchling (*Lathyrus nissolia*), Meadow Barley (*Hordeum secalinum*), Hairy Tare (*Vicia hirsuta*), Smooth Tare (*Vicia tetrasperma*) and Lesser Stitchwort (*Stellaria graminea*). In addition, very rarely, plants of Common Spotted Orchid were noted to occur. In reality, these forms of MG1a-type grassland probably represent extremes of a continuum with varying species diversity across the range.

Much more local are areas of the **MG1e *Centaurea nigra* sub-community**. This is a more species-rich form of **MG1** where False Oat-grass is again not so dominant. Thus at Horton Country park, this community is indicated by the more prominent presence of Red Fescue in association with species such as Bird's Foot Trefoil (*Lotus corniculatus*) and Knapweed (*Centaurea nigra*) with rarely, Cowslip (*Primula veris*).

One area of such vegetation has apparently arisen from the spreading of an area with chalk and also supports Ladies Bedstraw (*Galium verum*) and Wild Basil (*Clinopodium vulgare*). A number of plants recorded previously from this area in 1990 could not be re-found during 2004. These include Harebell (*Campanula rotundifolia*), Nettle-leaved Bellflower (*Campanula trachelium*), Greater Knapweed (*Centaurea scabiosa*), Chicory (*Cichorium intybus*), Common Toadflax (*Linaria vulgaris*), White Campion (*Silene latifolia*) and Bladder Campion (*Silene vulgaris*). This apparent decline in diversity is probably due to lack of management. For example, coarse/tall grasses may be more prominent in the sward. False Oat-grass was frequent/abundant throughout much of this area in 2004, but was not even recorded here in 1990.

A further type of grassland that appears to come under the umbrella of MG1 comprises a sward dominated by tussocky growth of Tall Fescue. There is no such community recognised in the NVC, but it has here been assigned into the category of "**MG1a – *Festuca arundinacea* variant**" on the basis of it sharing many of the associated species of the False Oat-grass dominated vegetation and the general lack of management. The colonisation of Tall Fescue into these swards is probably a reflection of the lack of management in conjunction with the presence of clay soil types. The most extensive areas of this type of vegetation occur in the complex of fields in the area between Great Wood and the golf course.

### **2.3.2 MG5 *Cynosurus cristatus* – *Centaurea nigra* grassland**

A tiny area of vegetation that appears to belong to this community occurs within an area of old ant hills that survives within the 'exchange land' on the fringe of new housing on the site of the former Long Grove Park Hospital. This is an area of diverse grassland vegetation dominated by Red Fescue and Common Bent (*Agrostis capillaris*) that includes Self-heal (*Prunella vulgaris*), Creeping Cinquefoil (*Potentilla reptans*), Bird's Foot Trefoil, Yarrow (*Achillea millefolium*), Common Cat's-ear (*Hypochaeris radicata*), Sweet Vernal-grass (*Anthoxanthum odoratum*), Knapweed, Field Woodrush (*Luzula campestris*),

Perforate St. John's Wort (*Hypericum perforatum*), Ribwort Plantain (*Plantago lanceolata*), Hairy Tare and Ox-eye Daisy (*Leucanthemum vulgare*).

### 2.3.3 **MG6 *Lolium perenne* – *Cynosurus cristatus* grassland**

Swards falling under this category take two principal forms. The first situation comprises consistently short and closely horse-grazed vegetation generally dominated by a combination of Creeping Bent (*Agrostis stolonifera*), Common Bent (*Agrostis capillaris*), Rough Meadow-grass and Yorkshire-fog. Other frequent associates are Creeping Buttercup, Perennial Rye-grass, White Clover (*Trifolium repens*), Red Clover (*Trifolium pratense*) and Ragwort (*Senecio jacobaea*), along with Ribwort Plantain (*Plantago lanceolata*), Meadow Buttercup (*Ranunculus acris*), Creeping Cinquefoil, Common Mouse-ear, Dandelion (*Taraxacum officinale*), Red Bartsia (*Odontites vernus*), Docks (*Rumex* spp.) and Thistles (*Cirsium* spp.). Often there is much bare ground present due to the trampling effect of horse's hooves.

The second situation involves a generally similar suite of dominant grasses, but within a rank, generally ungrazed and seldom-mown grassland sward. What distinguishes these from the **MG1a-type** grassland is the much lower cover of species such as False Oat-grass, Tall Fescue and Common Couch. However, other frequent grasses can include Perennial Rye-grass (*Lolium perenne*), Timothy (*Phleum pratense*), Meadow Barley, and Meadow Foxtail (*Alopecurus pratensis*), with rarely, Crested Dog's-tail (*Cynosurus cristatus*). As with the **MG1a-type** vegetation, the range of herbs can be quite variable, ranging from rather species-poor swards to more diverse ones with species such as Cut-leaved Cranesbill, Grass Vetchling, Hairy Tare, Smooth Tare, Meadow Vetchling and Bird's-foot Trefoil.

### 2.3.4 **MG7 *Lolium Perenne* leys and related grasslands**

Grassland of this type is indicated by the often almost complete dominance of Perennial Rye-grass within a generally species-poor sward. Large areas of this type of grassland make-up the regularly mown fields associated with the car park, barbecue and 'car boot sale' areas of the site.

A further area of grassland falling under this category comprises the re-sown sward that has been planted upon the area disturbed by a fairly recent pipeline construction.

Very often, where the margins of tracks and paths are regularly-mown, a similar vegetation develops, as it does along regularly-trampled paths across grassland. In addition to mowing, the development of such vegetation is also due to the effects of eutrophication from dogs.

### 2.3.5 **MG10 *Holcus lanatus* – *Juncus effusus* rush pasture**

A very small area of grassland has been placed within this category. This comprises a sward, associated with a damp area, dominated by Yorkshire Fog and accompanied by Hedge Bindweed (*Calystegia sepium*), Creeping

Bent, Wood Dock (*Rumex sanguineus*), Lesser Stitchwort, Cleavers (*Galium aparine*), Creeping Cinquefoil, Hairy Sedge and Creeping Buttercup. Soft Rush is largely absent, apart from a few clumps associated with an associated small stand of Common Spike-rush (*Eleocharis palustris*). In effect, this vegetation has the characteristics of the matrix in between the tussocks of Soft Rush that occurs in **MG10**, but without any Soft Rush actually present.

## 2.4 Weed Communities

The NVC recognises a suite of communities associated with weedy/ruderal/open/disturbed habitats. A number of these occur at Horton Country Park.

### 2.4.1 **OV24/25 *Urtica dioica*–*Galium aparine* community and *Urtica dioica*–*Cirsium arvense* community**

There is considerable overlap between the characteristic forms of these two communities and they have therefore been grouped together. Both in effect, are Nettle-dominated vegetation. **OV24** has Nettle as the overwhelming dominant in a species-poor sward, where Cleavers is the only constant associate. **OV25** has a more patchy, open cover of Nettles and is thus more diverse, with other associates present, including Thistles in particular.

Good examples of both types occur at Horton Country Park, whereas other stands were difficult to place, and they have therefore been grouped as a single category. The most typical places where such vegetation occurs are alongside tracks and paths and field margins. Other situations include areas of abandoned former gardens, along drains, and where there has been some recent disturbance of grassland or other vegetation.

### 2.4.2 **OV26 *Epilobium hirsutum* community**

Small stands of this vegetation were encountered, dominated by Greater Willowherb (*Epilobium hirsutum*), alongside drains – generally as part of a mosaic of **OV24/25** plus bramble (**W24**) and other scrub communities.

### 2.4.3 **Non-referable weed communities**

Some stands of weedy vegetation could not be assigned to NVC types. One of the main examples of this is that associated with the outer fringes of a balancing pond situated in the extreme north-east of the site. Species present here include Creeping Thistle, Teasel (*Dipsacus fullonum*), Mugwort (*Artemisia vulgaris*), Hoary Ragwort (*Senecio erucifolius*), Hedge Parsley (*Torilis japonica*), Scentless Mayweed (*Tripleurospermum inodorum*), Black Horehound (*Ballota nigra*), Burdock (*Arctium* sp.), with rarely, Common Mallow (*Malva sylvestris*) and Hemlock (*Conium maculatum*). Also present are occasional small bushes of Sea Buckthorn (*Hippophae rhamnoides*).

A further example comprises an open, weedy sward, dominated by Black Medick (*Medicago lupulina*) that occurs on what appears up until quite recently have been ground. This is situated within the former tip site in the south-west of the Park. Other associates include Red Bartsia (*Odontites vernus*) and Scentless Mayweed (*Tripleurospermum inodorum*), with occasional Mugwort (*Artemisia vulgaris*), Teasel (*Dipsacus fullonum*), Hedge Mustard (*Sisymbrium officinale*), White Melilot (*Melilotus alba*), Ribbed Melilot (*Melilotus officinalis*) and Poppy (*Papaver* sp.).

Further stands of weed-dominated vegetation are developing on areas of bare ground created during the construction of a new carriageway to the B284, which affects two small areas in the extreme north-eastern fringe of the Country Park.

## **2.5 Swamp Communities**

Examples of this type of vegetation are of relatively limited occurrence at Horton Country Park. They occur primarily in association with various water bodies.

### **2.5.1 S12 *Typha latifolia* swamp**

Stands of Bulrush (*Typha latifolia*) occur in most of the ponds within the Country Park. These include Meadow Pond (the largest water body within the Country Park) and Pond Wood Pond, in addition to various more recent balancing ponds. Often, Bulrush is the only species present, although Meadow Pond also includes good amounts of Water Mint (*Mentha aquatica*), Common Spike-rush, Common Fleabane, Greater Willowherb, Yellow Flag, Common Club-rush (*Schoenoplectus lacustris*) and Reed Canary-grass (*Phalaris arundinacea*). Also present rarely here are Water Plantain (*Alisma plantago-aquatica*) and Water Forget-me-not (*Myosotis scorpioides*). A recent infestation of New Zealand Pigmyweed was noted on the fringes of this pond in August of 2004.

### **2.5.2 S19 *Eleocharis palustris* swamp**

The largest sample of this vegetation, dominated by Common Spike-rush (*Eleocharis palustris*), occurs on the margins of Meadow Pond. A tiny patch of this community also occurs in a damp area of a field to the south-east of the Park.

### **2.5.3 S22 *Glyceria fluitans* swamp**

The small pond alongside the main track, south of Pond Wood supports growth of this community, characterised by a mat of Floating Sweet-grass (*Glyceria fluitans*) on the water surface. A further area of the community is to be found within a part of Orchard Pond.

### **2.5.4 S28 *Phalaris arundinacea* tall-herb fen**

Small areas of this vegetation, overwhelmingly dominated by Reed Canary-grass (*Phalaris arundinacea*), occur on the margins of Meadow Pond.

## Appendix III – Horton Country Park Species Lists

The following lists have been extracted from various sources, outlined as appropriate in the following sections. These lists are intended to bring together all known information sources. They do not represent a full inventory of all taxa occurring at Horton Country Park (indeed, such an undertaking would be impossible for any site). Therefore, these lists should be viewed as being very much incomplete, but representing the fullest information about the site at the present time.

### Vascular Plants

Vascular plant records have been drawn from a number of sources. A list of vascular plants of 'Horton Lands' was compiled by R.C. Stern (RCS) and J.E. Smith (JES) in 1974. Botanical recording was undertaken within Pond Wood in June of 1988 by J.F. Leslie (JFL), K. Page (KP) and JES. Subsequently, a series of species lists were prepared for various localities within the Country Park in 1990 (source – EEBC files, but origin and recorder unknown). Additional plant species information was compiled in 1998 for a number of blocks of woodland within the Country Park that were the focus of surveys conducted by K. Huston (KH) of Surrey Wildlife Trust as part of the 'SNCI' project. Certain areas within the Country Park were examined by JFL and KP in 2003. Where their records are marked "WE" this refers to 'West Ewell, south-east of Butcher' Grove' – it is possible that some of these records may lie beyond the boundary of the Country Park. A significant amount of additional information was obtained during the 2004 habitat survey by Karl Crowther (KAC).

Latin name	Common name	Location	Date	Recorder (s)	Status	Comments
<i>Acer campestre</i>	Field Maple	Pond Wood	29/06/1988	JFL, KP & JES		
<i>Acer platanoides</i>	Norway Maple	Porter's Grove	02/06/2004	KAC		Man Plan habitat survey
<i>Acer pseudoplatanus</i>	Sycamore	Pond Wood	29/06/1988	JFL, KP & JES		
<i>Achillea millefolium</i>	Yarrow					
<i>Aesculus hippocastanum</i>	Horse-chestnut	Pond Wood	27/03/2003	JFL & KP		



Latin name	Common name	Location	Date	Recorder (s)	Status	Comments
<i>Aesculus carnea</i>	Red Horse-chestnut	Exchange Land	14/07/2004	KAC	Planted alien (N)	Man Plan Habitat survey – on site of now demolished hospital buildings
<i>Aegopodium podagraria</i>	Ground Elder	Pond Wood	03/06/1998	KH	Alien (A)	SWT SNCI survey
<i>Agrimonia eupatoria</i>	Agrimony					
<i>Agrimonia procera</i>	Fragrant Agrimony		1974	RCS/JES		
<i>Agrostis canina</i>	Velvet Bent	Pond Wood	27/03/2003	JFL & KP		
<i>Agrostis gigantea</i>	Black Bent	Pond Wood	27/03/2003	JFL & KP		
<i>Agrostis stolonifera</i>	Creeping Bent	Pond Wood	27/03/2003	JFL & KP		
<i>Ajuga reptans</i>	Bugle	Pond Wood	29/06/1988	JFL, KP and JES		
<i>Alisma plantago-aquatica</i>	Water Plantain	Meadow Pond	04/08/2004	KAC		Man Plan Habitat survey – rare plant noted amongst Typha fringe.
<i>Alliaria petiolata</i>	Garlic Mustard					
<i>Alnus glutinosa</i>	Alder	Pond Wood	29/06/1988	JFL, KP & JES		
<i>Alnus incana</i>	Grey Alder	Great Wood	03/06/1998	KH	Planted	SWT SNCI survey
<i>Alnus</i> sp.	An alder	SE of site	15/07/2004	KAC	Planted	Man Plan habitat survey
<i>Alopecurus geniculatus</i>	Marsh Foxtail	Pond Wood	27/03/2003	JFL & KP		
<i>Alopecurus pratensis</i>	Meadow Foxtail	Pond Wood	29/06/1988	JFL, KP and JES		
<i>Anagallis arvensis</i>	Scarlet Pimpernel	Pond Wood	27/03/2003	JFL & KP		

Latin name	Common name	Location	Date	Recorder (s)	Status	Comments
<i>Anemone nemorosa</i>	Wood Anemone	Pond Wood	29/06/1988	JFL, KP and JES		
<i>Angelica sylvestris</i>	Wild Angelica	Pond Wood	27/03/2003	JFL & KP		
<i>Anisantha sterilis</i>	Barren Brome	Pond Wood	27/03/2003	JFL & KP		
<i>Anthoxanthum odoratum</i>	Sweet Vernal-grass	Various	Jun/Jul 2004	KAC		Man Plan Habitat survey
<i>Anthriscus sylvestris</i>	Cow Parsley	Pond Wood	29/06/1988	JFL, KP and JES		
<i>Apium nodiflorum</i>	Fool's Water-cress	Pond Wood, Meadow Pond	27/03/2003 , 04/08/2004	JFL & KP KAC`		
<i>Anisantha sterilis</i>	Barren Brome					
<i>Apium nodiflorum</i>	Fool's Watercress	Abbots Stream	1990			
<i>Arabidopsis thaliana</i>	Thale Cress	WE	04/04/03	JFL, KP		
<i>Araucaria araucana</i>	Monkey Puzzle	WE	04/04/03	JFL, KP	Planted	Planted
<i>Arctium lappa</i>	Greater Burdock	Pond Wood	27 Mar 2003	JFL & KP		
<i>Arctium minus</i>	Lesser Burdock	Pond Wood	29 Jun 1988	JFL, KP and JES		
<i>Armoracia rusticana</i>	Horse radish		1974	RCS/JES		
<i>Artemisia vulgaris</i>	Mugwort	Old Tip area	15.07.04	KAC		Man Plan Habitat survey – old tip area
<i>Arrhenatherum elatius</i>	False Oat-Grass	Pond Wood	29 Jun 1988	JFL, KP and JES		
<i>Arum maculatum</i>	Lords and Ladies	Pond Wood	1990			

Latin name	Common name	Location	Date	Recorder (s)	Status	Comments
<i>Aster novi-belgii</i>	Michaelmas Daisy	Meadow Pond	06/08/2004	KAC	Naturalised alien (N)	Man Plan Habitat survey. Local colonisation around margins of Meadow Pond.
<i>Athyrium filix-femina</i>	Lady Fern	Pond Wood	1990			
<i>Atriplex prostrata</i>	Spear-leaved Orache	Pond Wood	27 Mar 2003	JFL & KP		
<i>Avena fatua</i>	Wild Oat					
<i>Ballota nigra</i>	Black horehound	Chessington Lane Balancing Pond	06/08/2004	KAC		Man Plan Habitat survey.
<i>Barbarea vulgaris</i>	Common Winter Cress	Pond Wood	27 Mar 2003	JFL & KP		
<i>Bellis perennis</i>	Daisy					
<i>Betula pendula</i>	Silver Birch	Pond Wood	29 Jun 1988	JFL, KP and JES		
<i>Betula pubescens</i>	Downy Birch		Aug 2004	KAC		Man Plan habitat survey – everywhere!!
<i>Brachypodium sylvaticum</i>	False Brome	Pond Wood	1990			
<i>Bromopsis ramosa</i>	Hairy Brome	Pond Wood	29 Jun 1988	JFL, KP and JES		
<i>Bromus hordeaceus</i>	Soft-brome	Pond Wood	27 Mar 2003	JFL & KP		
<i>Bryonia dioica</i>	White Bryony	Pond Wood	27 Mar 2003	JFL & KP		
<i>Buddleja davidii</i>	Butterfly-bush	Pond Wood	27 Mar 2003	JFL & KP	Naturalised alien (N)	

Latin name	Common name	Location	Date	Recorder (s)	Status	Comments
<i>Callitriche stagnalis</i> sens. lat.	Common Water Starwort	Pond Wood	27 Mar 2003	JFL & KP		
<i>Calystegia sepium</i>	Hedge Bindweed	Pond Wood	27 Mar 2003	JFL & KP		
<i>Calystegia sepium</i> subsp. <i>sepium</i>	Great Bindweed	Pond Wood	29 Jun 1988	JFL, KP & JES		
<i>Campanula</i> <i>rotundifolia</i>	Harebell	Chalk area	1990			Not re-found during 2004
<i>Campanula</i> <i>trachelium</i>	Nettle-leaved Bellflower	Chalk area	1990			Not re-found during 2004
<i>Capsella bursa-</i> <i>pastoris</i>	Shapher's purse					
<i>Cardamine flexuosa</i>	Wavy Bitter- cress	Pond Wood	29 Jun 1988	JFL, KP & JES		
<i>Cardamine pratensis</i>	Cuckooflower	Pond Wood	27 Mar 2003	JFL & KP		
<i>Carex divulsa</i> ssp. <i>divulsa</i>	Grey Sedge	Exchange Land	14/07/2004	KAC		Man Plan Habitat survey. Rough grassland around old Long Grove Hospital buildings
<i>Carex flacca</i>	Glaucous Sedge	Meadow Pond	04/08/2004	KAC		Man Plan Habitat survey. Swamp fringe to Meadow Pond
<i>Carex hirta</i>	Hairy Sedge	Abbots Stream	1990			
<i>Carex otrubae</i>	False Fox-sedge	Various	Jun, Jul 2004	KAC		Man Plan Habitat survey

Latin name	Common name	Location	Date	Recorder (s)	Status	Comments
<i>Carex pendula</i>	Pendulous Sedge	Exchange land	14/07/2004	KAC		Man Plan Habitat survey. Demolished buildings on exchange land area.
<i>Carex remota</i>	Remote Sedge	Pond Wood	29 Jun 1988	JFL, KP & JES		
<i>Carex sylvatica</i>	Wood-sedge	Pond Wood	29 Jun 1988	JFL, KP & JES		
<i>Carpinus betulus</i>	Hornbeam	Pond Wood	29 Jun 1988	JFL, KP & JES		
<i>Castanea sativa</i>	Sweet Chestnut	Butcher's Grove	1990			
<i>Cedrus atlantica</i>	Atlas Cedar	WE	04/04/03	JFL, KP	Planted	Planted alien on old estate
<i>Cedrus libani</i>	Cedar of Lebanon	WE	04/04/03	JFL, KP	Planted	Planted alien on old estate
<i>Centaurea nigra</i>	Common Knapweed	Pond Wood	27 Mar 2003	JFL & KP		
<i>Centaurea scabiosa</i>	Greater Knapweed	Chalk area	1990			Not re-found during 2004
<i>Cerastium fontanum</i>	Common Mouse-ear	Pond Wood	27 Mar 2003	JFL & KP		
<i>Cerastium glomeratum</i>	Sticky Mouse-ear	WE	04/04/03	JFL, KP		
<i>Chamerion angustifolium</i>	Rose-bay Willow-herb	Butcher's Grove	1990			
<i>Chelidonium majus</i>	Greater Celandine	WE	04/04/03	JFL, KP		

Latin name	Common name	Location	Date	Recorder (s)	Status	Comments
<i>Chenopodium album</i>	Fat-hen	Pond Wood	27 Mar 2003	JFL & KP		
<i>Chenopodium bonus-henricus</i>	Good King Henry	'Field 6'	1990			
<i>Chenopodium ficifolium</i>	Fig-leaved Goosefoot	Pond Wood	27 Mar 2003	JFL & KP		
<i>Chenopodium polyspermum</i>	Many-seeded Goosefoot	Pond Wood	27 Mar 2003	JFL & KP		
<i>Cichorium intybus</i>	Chicory	Chalk area	1990			Not re-found during 2004
<i>Circaea lutetiana</i>	Enchanter's-nightshade	Pond Wood	27 Mar 2003	JFL & KP		
<i>Cirsium arvense</i>	Creeping thistle					
<i>Cirsium palustre</i>	Marsh Thistle	Butcher's Grove	08 Jun 1998	KH		SWT SNCI survey
<i>Cirsium vulgare</i>	Spear Thistle	Pond Wood	29 Jun 1988	JFL, KP & JES		
<i>Clinopodium vulgare</i>	Wild Basil	Chalk area	1990; 16/09/2004	KAC		Man Plan Habitat survey. Still present, but rare in chalk area.
<i>Conium maculatum</i>	Hemlock	WE	04/04/03	JFL, KP		
<i>Conopodium majus</i>	Pignut	Pond Wood	29 Jun 1988	JFL, KP & JES		
<i>Consolida ajacis</i>	Delphinium	WE	04/04/03	JFL, KP	Naturalised/C usual (N)	
<i>Conium maculatum</i>	Hemlock					
<i>Convolvulus arvensis</i>	Field Bindweed	Pond Wood	27 Mar 2003	JFL & KP		

Latin name	Common name	Location	Date	Recorder (s)	Status	Comments
<i>Conyza canadensis</i>	Canadian Fleabane	Pond Wood	27 Mar 2003	JFL & KP		
<i>Cornus sanguinea</i>	Dogwood	Pond Wood	29 Jun 1988	JFL, KP & JES		
<i>Coronopus didymus</i>	Lesser Swine-cress	Pond Wood	27 Mar 2003	JFL & KP		
<i>Coronopus squamatus</i>	Swine-cress	Pond Wood	27 Mar 2003	JFL & KP		
<i>Corylus avellana</i>	Hazel	Pond Wood	29 Jun 1988	JFL, KP & JES		
<i>Crassula helmsii</i>	New Zealand Pigmyweed	Meadow Pond	04/08/2004	KAC	Alien (N)	Man Plan Habitat survey. Local patches on fringe of pond.
<i>Crataegus laevigata</i>	Midland Hawthorn	Pond Wood	29 Jun 1988	JFL, KP & JES		
<i>Crataegus x media</i>	Hawthorn/Midland Hawthorn hybrid	Great Wood	August 2004	KAC		Man Plan Habitat survey – two trees noted together
<i>Crataegus monogyna</i>	Hawthorn	Pond Wood	29 Jun 1988	JFL, KP & JES		
<i>Crepis capillaris</i>	Smooth Hawk's-beard	Pond Wood	27 Mar 2003	JFL & KP		
<i>Crepis vesicaria</i>	Beaked Hawk's-beard	Pond Wood	27 Mar 2003	JFL & KP		
<i>Crocsmia x crocosmiifolia</i>	Montbretia	WE	04/04/03	JFL, KP	Alien (N)	

Latin name	Common name	Location	Date	Recorder (s)	Status	Comments
<i>Cynosurus cristatus</i>	Crested dog's tail	NE meadow area	16/07/2004	KAC		Man Plan Habitat survey. Meadow area between Golf Course and Lambert's Wood.
<i>Cytisus scoparius</i>	Broom	Exchange Land	14/07/2004	KAC		Man Plan Habitat survey. Demolished buildings on exchange land area
<i>Dactylis glomerata</i>	Cock's-foot	Pond Wood	29 Jun 1988	JFL, KP & JES		
<i>Dactylorhiza fuchsii</i>	Common Spotted Orchid	Various	23/06/2004	KAC		Man Plan Habitat survey – rare in one or two localities in south of site
<i>Daucus carota</i>	Wild Carrot	Chalk area	1990			Man Plan Habitat survey – single plant noted in chalk area
<i>Deschampsia cespitosa</i>	Tufted Hair-grass	Pond Wood	29 Jun 1988	JFL, KP & JES		
<i>Deschampsia cespitosa</i> subsp. <i>cespitosa</i>	Tufted Hair-grass	Pond Wood	27 Mar 2003	JFL & KP		
<i>Digitalis purpurea</i>	Foxglove	Butcher's Grove	08 Jun 1998	KH		SWT SNCI survey
<i>Diploaxis muralis</i>	Stinkweed	WE	04/04/03	JFL, KP		
<i>Dipsacus fullonum</i>	Teasel	WE	04/04/03	JFL, KP		
<i>Dryopteris carthusiana</i>	Narrow Buckler-fern	WE	04/04/03	JFL, KP		
<i>Dryopteris dilatata</i>	Broad Buckler-fern	Pond Wood	27 Mar 2003	JFL & KP		



Latin name	Common name	Location	Date	Recorder (s)	Status	Comments
<i>Dryopteris filix-mas</i>	Common Male Fern	Pond Wood	29 Jun 1988	JFL, KP & JES		
<i>Eleocharis palustris</i>	Common Spike-rush	Various	Jun/Jul 2004	KAC		Man Plan Habitat survey
<i>Elodea nuttallii</i>	Nuttall's Water-weed /	Pond Wood	29 Jun 1988	JFL, KP & JES	Alien (N)	
<i>Elymus caninus</i>	Bearded Couch	Pond Wood	27 Mar 2003	JFL & KP		
<i>Elytrigia repens</i>	Common Couch					
<i>Epilobium ciliatum</i>	American Willowherb	Pond Wood	29 Jun 1988	JFL, KP & JES		
<i>Epilobium hirsutum</i>	Great Willowherb	Pond Wood	29 Jun 1988	JFL, KP and JES		
<i>Epilobium lanceolatum</i>	Spear-leaved Willowherb	Butcher's Grove	08 Jun 1998	KH		SWT SNCI survey
<i>Epilobium montanum</i>	Broad-leaved Willowherb	WE	04/04/03	JFL, KP		
<i>Epilobium tetragonum</i>	Square-stalked Willowherb	Pond Wood	27 Mar 2003	JFL & KP		
<i>Equisetum arvense</i>	Field Horsetail	WE	04/04/03	JFL, KP		
<i>Erysimum cheiri</i>	Wallflower	Pond Wood + WE	27 Mar 2003	JFL & KP	Naturalised alien (A)	Waste ground Alien in WE
<i>Euonymus europaeus</i>	Spindle	Butcher's Grove	1988	JES		E. side of Butcher's Grove
<i>Euphorbia exigua</i>	Dwarf Spurge		1974	RCS/JES		
<i>Euphorbia helioscopia</i>	Sun Spurge	WE	04/04/03	JFL, KP		
<i>Euphorbia lathyris</i>	Caper Spurge	WE	04/04/03	JFL, KP		

Latin name	Common name	Location	Date	Recorder (s)	Status	Comments
<i>Euphorbia peplus</i>	Petty Spurge	WE	04/04/03	JFL, KP		
<i>Fallopia convolvulus</i>	Black Bindweed		1974	RCS/JES		
<i>Festuca arundinacea</i>	Tall Fescue	Pond Wood	27 Mar 2003	JFL & KP		
<i>Festuca gigantea</i>	Giant Fescue	Pond Wood	29 Jun 1988	JFL, KP & JES		
<i>Festuca pratensis</i>	Meadow Fescue	Butcher's Grove	08 Jun 1998	KH		SWT SNCI Survey
<i>Festuca rubra</i>	Red Fescue					
<i>Filipendula ulmaria</i>	Meadowsweet	Pond Wood	27 Mar 2003	JFL & KP		
<i>Fragaria vesca</i>	Wild Strawberry	Butcher's Grove	1990			
<i>Frangula alnus</i>	Alder Buckthorn	Butcher's Grove	1990			
<i>Fraxinus angustifolia</i>	Narrow-leaved Ash	BBQ site area	August 2004	KAC	Planted	Man Plan Habitat survey
<i>Fraxinus excelsior</i>	Ash	Pond Wood	29 Jun 1988	JFL, KP & JES		Var. <i>pendula</i> in planted woodland (WE)
<i>Fragaria vesca</i>	Wild Strawberry	WE	04/04/03	JFL, KP		
<i>Galega officinalis</i>	Goat's Rue	Exchange Land	24/06/2004	KAC	Alien (N)	Man Plan Habitat survey – large colony on exchange land area
<i>Galium aparine</i>	Cleavers	Pond Wood	29 Jun 1988	JFL, KP & JES		
<i>Galium palustre</i> subsp. <i>palustre</i>	Marsh Bedstraw	Pond Wood	27 Mar 2003	JFL & KP		

Latin name	Common name	Location	Date	Recorder (s)	Status	Comments
<i>Galium verum</i>	Ladies Bedstraw	Chalk area	1990; June 2004	KAC		Man Plan Habitat survey – still present in chalk area
<i>Geranium dissectum</i>	Cut-leaved Crane's-bill	Pond Wood	27 Mar 2003	JFL & KP		
<i>Geranium molle</i>	Dove's-foot Crane's-bill	Pond Wood	27 Mar 2003	JFL & KP		
<i>Geranium robertianum</i>	Herb-Robert	Pond Wood	29 Jun 1988	JFL, KP & JES		
<i>Geum urbanum</i>	Herb Bennet	Pond Wood	29 Jun 1988	JFL, KP & JES		
<i>Glechoma hederacea</i>	Ground-ivy	Pond Wood	29 Jun 1988	JFL, KP & JES		
<i>Glyceria declinata</i>	Sweet-grass	Willow Plantation West Park Bdy	1990			
<i>Glyceria fluitans</i>	Floating Sweet-grass	Orchard Pond, Field Pond	2004	KAC		
<i>Hedera helix</i>	Ivy	Pond Wood	29 Jun 1988	JFL, KP & JES		
<i>Hedera helix</i> ssp. <i>hibernica</i>	Atlantic Ivy	WE	04/04/03	JFL, KP		
<i>Heraclium sphondylium</i>	Hogweed	Pond Wood	29 Jun 1988	JFL, KP & JES		
<i>Hippophae rhamnoides</i>	Sea Buckthorn	Chessington Rd. Balancing Pond	06/08/2004	KAC		Man Plan Habitat survey – several planted around edges of Chessington Road Balancing Pond.

Latin name	Common name	Location	Date	Recorder (s)	Status	Comments
<i>Hirschfeldia incana</i>	Hoary Mustard	WE	04/04/03	JFL, KP	Established alien	
<i>Holcus lanatus</i>	Yorkshire Fog					
<i>Holcus mollis</i>	Creeping Soft-grass	Pond Wood	29 Jun 1988	JFL, KP & JES		
<i>Hordeum murinum</i>	Wall Barley	Pond Wood	27 Mar 2003	JFL & KP		
<i>Hordeum secalinum</i>	Meadow Barley		23/06/2004	KAC		Man Plan Habitat survey – locally quite common in grasslands
<i>Hyacinthoides non-scripta</i>	Bluebell	Pond Wood	29 Jun 1988	JFL, KP & JES		
<i>Hypericum hirsutum</i>	Hairy St. John's Wort		1974, 14/07/2004	RCS/JES, KAC		Man plan habitat survey – exchange land
<i>Hypericum perforatum</i>	Perforate St. John's Wort	Plantation, side of Field 15	1990			
<i>Hypericum tetrapterum</i>	Square-stalked St. John's-wort	Pond Wood	27 Mar 2003	JFL & KP		
<i>Hypochaeris radicata</i>	Cat's-ear	Pond Wood	27 Mar 2003	JFL & KP		
<i>Ilex aquifolium</i>	Holly	Pond Wood	29 Jun 1988	JFL, KP & JES		
<i>Ilex x altaclerensis</i>	I. aquifolium x perado	Pond Wood	27 Mar 2003	JFL & KP		The back cross is as the dominant plant with few pure Ilex aquifolium plants showing hybrid vigour, larger leaves, broad flat dull surface.

Latin name	Common name	Location	Date	Recorder (s)	Status	Comments
<i>Iris foetidissima</i>	Stinking Iris	Pond Wood	27 Mar 2003	JFL & KP		
<i>Iris pseudacorus</i>	Yellow Flag					
<i>Juglans regia</i>	Walnut	WE		KAC	Introduced	? self-sown in thinned Scots pine plantation in southern part of Lambert's Wood.
<i>Juncus bufonius</i>	Toad Rush	Various	02/06/2004	KAC		Man Plan Habitat survey, esp. in area of new pipeline
<i>Juncus conglomeratus</i>	Compact Rush	Pond Wood, Orchard balancing pond	03 Jun 1998, 04/08/2004	KH, KAC		SWT SNCI survey, Man Plan habitat survey
<i>Juncus effusus</i>	Soft Rush	Butcher;s Grove	1990			
<i>Juncus inflexus</i>	Hard Rush	Pond Wood	27 Mar 2003	JFL & KP		
<i>Lactuca serriola</i>	Prickly Lettuce	Pond Wood	27 Mar 2003	JFL & KP		
<i>Lamium album</i>	White Dead-nettle	Pond Wood	1990			
<i>Lamium purpureum</i>	Red Dead-nettle		1974	RCS/JES		
<i>Lapsana communis</i>	Nipplewort	Pond Wood	29 Jun 1988	JFL, KP & JES		
<i>Larix decidua</i>	Larch	WE	04/04/03	JFL, KP	Planted	
<i>Lathyrus nissolia</i>	Grass Vetchling		23/06/2004	KAC		Man Plan Habitat survey
<i>Lathyrus pratensis</i>	Meadow Vetchling	WE	04/04/03	JFL, KP		

Latin name	Common name	Location	Date	Recorder (s)	Status	Comments
<i>Lemna minor</i>		Willow Plantation West Park Bdy	1990			
<i>Lemna minuta</i>	Least Duckweed	Pond Wood	27 Mar 2003	JFL & KP		
<i>Leontodon autumnalis</i>	Autumnal Hawkbit	Pond Wood	27 Mar 2003	JFL & KP		
<i>Leontodon saxatilis</i>	Lesser Hawkbit	Pond Wood	27 Mar 2003	JFL & KP		
<i>Lepidium draba</i>	Hoary Cress	WE	04/04/03	JFL, KP		
<i>Leucanthemum vulgare</i>	Oxeye Daisy	Pond Wood	27 Mar 2003	JFL & KP		
<i>Ligustrum ovalifolium</i>	Garden Privet	Old Hospital Villas	14/07/2004	KAC	Introduced alien (N)	Man Plan Habitat survey. Old lane in grounds of former Long Grove Hospital exchange land
<i>Ligustrum vulgare</i>	Wild Privet	Pond Wood	27 Mar 2003	JFL & KP		
<i>Linaria vulgaris</i>	Common Toadflax	Chalk area	1990			Man Plan Habitat survey – not recorded here in 2004
<i>Linum usitatissimum</i>	Cultivated Flax	Pond Wood	04 Apr 2003	JFL & KP	Escape from cultivation (N)	
<i>Liriodendron tulippa</i>	Tulip Tree	Old Hospital Villas	14/07/2004	KAC	Planted	Man Plan Habitat Survey. Old Long Grove Hospital Villas on exchange land
<i>Lobularia maritima</i>	Sweet Alison	WE	04/04/	JFL, KP	Naturalised alien (N)	
<i>Lolium multiflorum</i>	Italian Rye-grass		1974	RCS/JES		

Latin name	Common name	Location	Date	Recorder (s)	Status	Comments
<i>Lolium perenne</i>	Perennial Rye-grass	Pond Wood	27 Mar 2003	JFL & KP		
<i>Lonicera periclymenum</i>	Honeysuckle	Pond Wood	29 Jun 1988	JFL, KP & JES		
<i>Lotus corniculatus</i>	Bird's-foot Trefoil	Meadow N. of Pond Wood; Chalk area	24/06/2004	KAC		Man Plan Habitat survey. Grassland sward in meadow between Pond Wood and Four Acre Wood. Also still present in Chalk area.
<i>Lotus pedunculatus</i>	Greater Bird's-foot Trefoil	Grassland in extreme SW	24/06/2004	KAC		Man Plan Habitat survey. Grassland in extreme SW, in between pipe line route and southern boundary.
<i>Lunaria annua</i>	Honesty	WE	04/04/03	JFL, KP	Naturalised alien (N)	
<i>Luzula forsteri</i>	Forster's Woodrush		1974	RCS/JES		
<i>Luzula pilosa</i>	Hairy Woodrush	Pond Wood	1990			
<i>Luzula campestris</i>	Field Woodrush	Exchange Land	24/06/2004	KAC		Man Plan Habitat survey. Area of old ant hills in exchange land area
<i>Lycopus europaeus</i>	Gipsywort	Pond Wood	27 Mar 2003	JFL & KP		
<i>Lysimachia nummularia</i>	Creeping Jenny		1974	RCS/JES		
<i>Lysimachia vulgaris</i>	Yellow Loosestrife	Butcher's Grove	1990			

Latin name	Common name	Location	Date	Recorder (s)	Status	Comments
<i>Mahonia aquifolium</i>	Oregon-grape	Pond Wood	27 Mar 2003	JFL & KP	Naturalised alien (N)	
<i>Malus domestica</i>	Apple	Pond Wood	29 Jun 1988	JFL, KP & JES	Planted in orchards	
<i>Malus sylvestris</i>	Crab Apple sens. str.	Pond Wood	27 Mar 2003	JFL & KP		
<i>Malva sylvestris</i>	Common Mallow					
<i>Matricaria discoidea</i>	Pinappleweed		1974; Aug 2004	RCS/JES; KAC		Man Plan Habitat survey - 2004
<i>Matricaria recutita</i>	Scented Mayweed	Pond Wood	27 Mar 2003	JFL & KP		
<i>Medicago lupulina</i>	Black Medick	Pond Wood	27 Mar 2003	JFL & KP		
<i>Melica uniflora</i>	Wood Melick	Pond Wood	29 Jun 1988	JFL, KP & JES		
<i>Melilotus albus</i>	White melilot	Old Tip area	16/09/04	KAC		Man Plan Habitat survey – old tip area
<i>Melilotus officinalis</i>	Ribbed Melilot	Chalk area	16/09/04	KAC		Still present in Chalk area. Also M. cf. officinalis on exchange land (KAC)
<i>Mentha aquatica</i>	Water Mint	Meadow Pond	04/08/2004	KAC		Man Plan Habitat survey – locally abundant round margins of Meadow Pond.
<i>Mercurialis annua</i>	Annual Mercury	WE	04/04/03	JFL, KP		
<i>Mercurialis perennis</i>	Dog's Mercury	WE	04/04/03	JFL, KP		
<i>Milium effusum</i>	Wood Millet	Pond Wood	27 Mar 2003	JFL & KP	Native	Native



Latin name	Common name	Location	Date	Recorder (s)	Status	Comments
<i>Moehringia trinervia</i>	Three-nerved Sandwort	Pond Wood	27 Mar 2003	JFL & KP		
<i>Mycelis muralis</i>	Wall lettuce	Pond Wood	29 Jun 1988	JFL, KP & JES		
<i>Myosotis scorpioides</i>	Water Forget-me-not	Meadow Pond	06/08/2004	KAC		Man Plan Habitat survey – Typha fringe to Meadow Pond
<i>Myosotis sylvatica</i>	Wood Forget-me-not	WE	04/04/03	JFL, KP		
<i>Odontites vernus</i>	Red Bartsia	Various	24/06/2004	KAC		Man Plan Habitat survey – various localities
<i>Oxalis acetosella</i>	Wood-sorrel	Pond Wood	29 Jun 1988	JFL, KP & JES		
<i>Papaver somniferum</i>	Opium Poppy	WE	04/04/03	JFL, KP	Casual alien (A)	
<i>Papaver</i> sp.	A Poppy	Old Tip	15/07/04	KAC		Man Plan Habitat survey – old tip area
<i>Persicaria amphibia</i>	Amphibious Bistort	Abbots Stream	1990			
<i>Persicaria lapathifolia</i>	Pale Persicaria	Pond Wood	27 Mar 2003	JFL & KP		
<i>Persicaria maculosa</i>	Redshank	Pond Wood	27 Mar 2003	JFL & KP		
<i>Phalaris arundinacea</i>	Reed canary-grass	Meadow Pond	06/08/2004	KAC		Man Plan habitat survey – good stands on fringes of Meadow Pond.
<i>Phleum bertolonii</i>	Smaller Cat's-tail	Pond Wood	27 Mar 2003	JFL & KP		

Latin name	Common name	Location	Date	Recorder (s)	Status	Comments
<i>Phleum pratense</i>	Timothy	Pond Wood	27 Mar 2003	JFL & KP		
<i>Phyllitis scolopendrium</i>	Hart's-tongue Fern	Pond Wood	27 Mar 2003	JFL & KP	Native	Streamside banks in woodland 100+ plants of all ages ,thriving colony. Native
<i>Picris echioides</i>	Bristly Ox-tongue	WE	04/04/03	JFL, KP		
<i>Pilosella officinarum</i>	Mouse-ear Hawkweed	Exchange Land	24/07/2004	KAC		Man Plan Habitat survey. Exchange land on area of now demolished hospital buildings
<i>Pinus contorta</i>	Lodgepole Pine	WE	04/04/03	JFL, KP	Planted	In Planted woodland
<i>Pinus nigra</i>	Austrian Pine	WE	04/04/03	JFL, KP	Planted	In planted woodland
<i>Pinus nigra ssp. laricio</i>	Corsican Pine	WE	04/04/03	JFL, KP	Planted	
<i>Pinus sylvestris</i>	Scots Pine	Pond Wood	29 Jun 1988	JFL, KP & JES		
<i>Pistia stratiotes</i>	Water Lettuce	Meadow Pond	16/09/2004	KAC	Garden throw-out	Man Plan Habitat survey – several plants noted around eastern fringe of Meadow Pond. Probable recent introduction.
<i>Plantago lanceolata</i>	Ribwort Plantain	Pond Wood	27 Mar 2003	JFL & KP		
<i>Plantago major</i>	Greater Plantain	Pond Wood	29 Jun 1988	JFL, KP & JES		

Latin name	Common name	Location	Date	Recorder (s)	Status	Comments
<i>Plantago maritima</i>	Sea Plantain	Chalk area	1990			Dubious record, plant not re-found here during Man Plan Habitat survey in 2004
<i>Platanus x hispanica</i>	London Plane	WE	04/04/03	JFL, KP	Planted	
<i>Poa annua</i>	Annual Meadow-grass	Pond Wood	29 Jun 1988	JFL, KP & JES		
<i>Poa nemoralis</i>	Wood Meadow-grass	Pond Wood	1990			
<i>Poa pratensis</i> sens. lat.	Smooth Meadow-grass	Pond Wood	27 Mar 2003	JFL & KP		
<i>Poa trivialis</i>	Rough Meadow-grass	Pond Wood	27 Mar 2003	JFL & KP		
<i>Polygonum aviculare</i> agg.	Knot-grass (agg.)	Pond Wood	27 Mar 2003	JFL & KP		
<i>Polystichum aculeatum</i>	Hard Shield-fern	Pond Wood	29 Jun 1988	JFL, KP & JES		
<i>Polystichum setiferum</i>	Soft Shield-fern	Pond Wood	27 Mar 2003	JFL & KP	Native	Streamside banks in damp woodland plants scattered near stream of varying ages. Native
<i>Populus tremula</i>	Aspen	Pond Wood	29 Jun 1988	JFL, KP & JES		
<i>Populus</i> sp.	Polpars (planted)				Planted	
<i>Potentilla reptans</i>	Trailing Tormentil	Chalk area	19/09/2004	KAC		Man Plan Habitat survey
<i>Potentilla sterilis</i>	Barren Strawberry	Four Acre Wood	1990			

Latin name	Common name	Location	Date	Recorder (s)	Status	Comments
<i>Primula veris</i>	Cowslip		1974; 2004	RCS/JES; KAC		Man Plan Habitat survey – noted in several localities
<i>Primula vulgaris</i>	Primrose	Pond Wood	27 Mar 2003	JFL & KP		
<i>Prunella vulgaris</i>	Selfheal	Pond Wood	27 Mar 2003	JFL & KP		
<i>Prunus avium</i>	Wild Cherry	Pond Wood	1990			
<i>Prunus domestica</i>	Wild Plum		1974	RCS/JES		
<i>Prunus laurocerasus</i>	Cherry Laurel	Exchange land	14/07/04	KAC	Planted (N)	Man Plan Habitat survey. Local plantings on exchange land areas
<i>Prunus lusitanica</i>	Portugal Laurel	Pond Wood	1990		Established alien (N)	
<i>Prunus spinosa</i>	Blackthorn	Pond Wood	29 Jun 1988	JFL, KP & JES		
<i>Pteridium aquilinum</i>	Bracken	Pond Wood	29 Jun 1988	JFL, KP & JES		
<i>Pulicaria dysentrica</i>	Common Fleabane	Chalk area	16/09/2004	KAC		Man Plan Habitat survey. Rare plants noted in Chalk area.
<i>Pyrus communis sens lat</i>	Pear	WE	04/04/03	JFL, KP		Planted in old orchard, Said to be the variety “Bellesime D’Hiver” a 17 <sup>th</sup> century French cooking pear.
<i>Quercus cerris</i>	Turkey Oak	Pond Wood	29 Jun 1988	JFL, KP & JES	Planted	
<i>Quercus ilex</i>	Holm Oak	WE	04/04/03	JFL, KP	Planted	

Latin name	Common name	Location	Date	Recorder (s)	Status	Comments
<i>Quercus petraea</i>	Sessile Oak	Pond Wood	03 Jun 1998	KH		SWT SNCI survey
<i>Quercus robur</i>	Pedunculate Oak	Pond Wood	29 Jun 1988	JFL, KP & JES		
<i>Ranunculus acris</i>	Meadow Buttercup	Pond Wood	29 Jun 1988	JFL, KP & JES		
<i>Ranunculus auricomus</i>	Goldilocks Buttercup	WE, Butcher's Grove	04/04/03, 1990	JFL, KP		
<i>Ranunculus ficaria</i>	Lesser Celandine	Pond Wood	1990			
<i>Ranunculus ficaria ssp. bulbifer</i>	Bulbiferous Celandine	WE	04/04/03	JFL, KP		
<i>Ranunculus repens</i>	Creeping Buttercup	Pond Wood	29 Jun 1988	JFL, KP & JES		
<i>Reseda lutea</i>	Wild Mignonette					
<i>Reseda luteola</i>	Weld	WE	04/04/03	JFL, KP		
<i>Rhamnus cathartica</i>	Buckthorn	Butcher's Grove	1990			
<i>Rhinanthus minor</i>	Yellow Rattle	NE meadow area	16/07/2004	KAC		Man Plan Habitat survey – meadow area in between golf course and Lambert's Wood.
<i>Ribes rubrum</i>	Red Currant	Pond Wood	1990			
<i>Ribes uva-crispa</i>	Gooseberry	Butcher's Grove	1990			
<i>Robinia pseudoacacia</i>	False Acacia	Butcher's Grove	1990		Alien (N)	

Latin name	Common name	Location	Date	Recorder (s)	Status	Comments
<i>Rorippa nastutrium-aquaticum</i>	Watercress	Abbots Stream, Orchard bal pond overflow	1990, 2004	KAC		Man Plan habitat survey – Overflow/by-pass channel to Orchard balancing pond.
<i>Rorippa sylvestris</i>	Creeping Yellowcress		1974	RCS/JES		
<i>Rosa arvensis</i>	Field Rose	Pond Wood	29 Jun 1988	JFL, KP & JES		
<i>Rosa canina</i> agg.	Dog Rose	Pond Wood	29 Jun 1988	JFL, KP & JES		
<i>Rubus caesius</i>	Dewberry		1974	RCS/JES		
<i>Rubus idaeus</i>	Raspberry		1974	RCS/JES		
<i>Rubus fruticosus</i> agg.	Bramble	Pond Wood	29 Jun 1988	JFL, KP & JES		
<i>Rumex acetosa</i>	Common Sorrel					
<i>Rumex conglomeratus</i>	Clustered Dock	Pond Wood	27 Mar 2003	JFL & KP		
<i>Rumex crispus</i>	Curled Dock	Pond Wood	27 Mar 2003	JFL & KP		
<i>Rumex obtusifolius</i>	Broad-leaved Dock	Various	2004	KAC		Man Plan Habitat survey - widespread
<i>Rumex obtusifolius</i> var. <i>transiens</i>		Pond Wood	27 Mar 2003	JFL & KP	Established	Damp woodland by stream patch 10 x 3 metres. Established.
<i>Rumex sanguineus</i>	Wood Dock	Pond Wood	29 Jun 1988	JFL, KP & JES		

Latin name	Common name	Location	Date	Recorder (s)	Status	Comments
<i>Salix alba</i>	White Willow	Various	Jun/Jul 2004	KAC	Planted	Man Plan Habitat survey – planted in various recent woodlands
<i>Salix caprea</i>	Goat Willow	Pond Wood	29 Jun 1988	JFL, KP & JES		
<i>Salix cinerea</i> subsp. <i>oleifolia</i>	Grey Willow	Pond Wood	27 Mar 2003	JFL & KP		
<i>Salix fragilis</i>	Crack Willow	Pond Wood	29 Jun 1988	JFL, KP & JES		
<i>Salix x sepulcralis</i>	Weeping willow	Orchard Pond	04/08/2004	KAC	? Planted	Man Plan Habitat survey – large mature tree
<i>Salix viminalis</i>	Osier	WE	04/04/03	JFL, KP		
<i>Sambucus nigra</i>	Elder	Pond Wood	29 Jun 1988	JFL, KP & JES		
<i>Scirpus lacustris</i>	Common club-rush	Meadow Pond	06/08/2004	KAC		Man Plan Habitat Survey. Locally frequent around Meadow Pond margins.
<i>Scrophularia auriculata</i>	Water Figwort	Pond Wood; Chalk area	1990; 16/09/2004	KAC		Man Plan Habitat survey – rare plant noted in Chalk area.
<i>Scrophularia nodosa</i>	Common Figwort	Pond Wood/WE	29 Jun 1988	JFL, KP & JES		
<i>Senecio erucifolius</i>	Hoary Ragwort					
<i>Senecio jacobaea</i>	Ragwort					
<i>Senecio squalidus</i>	Oxford Ragwort				Naturalised alien	
<i>Silene dioica</i>	Red Campion	WE	04/04/03	JFL, KP		

Latin name	Common name	Location	Date	Recorder (s)	Status	Comments
<i>Silene latifolia</i>	White Campion	Chalk area	1990			Not noted here during Man Plan Habitat survey.
<i>Silene vulgaris</i>	Bladder Campion	Chalk area	1990			Not noted here during Man Plan Habitat survey
<i>Sinapis alba</i>	White Mustard		1974	RCS/JES		
<i>Sinapis arvensis</i>	Charlock	WE	04/04/03	JFL, KP		
<i>Sison amomum</i>	Stone Parsley		2004	KAC		Man Plan Habitat survey – various localities, including rough grassland in Long Grove Hospital former grounds.
<i>Sisymbrium officinale</i>	Hedge Mustard		Aug 2004	KAC		Man Plan Habitat survey
<i>Solanum dulcamara</i>	Bittersweet	Pond Wood	27 Mar 2003	JFL & KP		
<i>Sonchus arvensis</i>	Field Sow-thistle					
<i>Sonchus asper</i>	Prickly Sow-thistle	Pond Wood	27 Mar 2003	JFL & KP		
<i>Sonchus oleraceus</i>	Smooth Sow-thistle	Butcher's Grove	08 Jun 1998	KH		SWT SNCI survey
<i>Sorbus aucuparia</i>	Rowan	Pond Wood	29 Jun 1988	JFL, KP & JES		
<i>Stachys officinalis</i>	Betony	Light Rly between burning area and West Park bdy.	1990			
<i>Stachys sylvatica</i>	Hedge Woundwort	Pond Wood	29 Jun 1988	JFL, KP & JES		



Latin name	Common name	Location	Date	Recorder (s)	Status	Comments
<i>Stellaria alsine</i>	Bog Stitchwort	Willow Plantation West Park Bdy	1990			
<i>Stellaria graminea</i>	Lesser Stitchwort	Pond Wood	27 Mar 2003	JFL & KP		
<i>Stellaria holostea</i>	Greater Stitchwort	Pond Wood	27 Mar 2003	JFL & KP		
<i>Stellaria media</i>	Chickweed					
<i>Symphoricarpos albus</i>	Snowberry	Pond Wood	27 Mar 2003	JFL & KP	Naturalised alien (N)	
<i>Symphytum officinale</i>	Comfrey	Abbots Stream	1990			
<i>Symphytum cf. x uplandicum</i>	Russian Comfrey	Various	24/06/2004	KAC		Man Plan Habitat survey
<i>Tamus communis</i>	Black Bryony	Pond Wood	29 Jun 1988	JFL, KP & JES		
<i>Tanacetum parthenium</i>	Feverfew	Butcher's Grove	08 Jun 1998	KH		SWT SNCI survey
<i>Tanacetum vulgare</i>	Tansy	Exchange Land	14/07/2004	KAC		Man Plan Habitat survey – demolished buildings on exchange land area.
<i>Taraxacum aggregate</i>	Dandelion	Pond Wood	29 Jun 1988	JFL, KP & JES		
<i>Taxus baccata</i>	Yew	Pond Wood	27 Mar 2003	JFL & KP	? planted	
<i>Teucrium scorodonia</i>	Wood Sage	Pond Wood	03 Jun 1998	KH		SWT SNCI survey
<i>Tilia cordata</i>	Small-leaved Lime	Pond Wood	04 Apr 2003	JFL & KP	Planted	Planted

Latin name	Common name	Location	Date	Recorder (s)	Status	Comments
<i>Tilia x europea</i>	Lime	WE, Great Wood	04/04/03, 03/06/98	JFL & KP, KH		
<i>Tilia</i> sp.	a lime	Pond Wood	04 Apr 2003	JFL & KP	Planted	Species <i>T. x euchlora</i> , Caucasian Lime. Planted
<i>Torilis japonica</i>	Upright Hedge- parsley	Pond Wood	29 Jun 1988	JFL, KP & JES		
<i>Tragopogon pratensis</i>	Goat's-beard	Pond Wood	27 Mar 2003	JFL & KP		
<i>Trifolium dubium</i>	Lesser Trefoil	Butcher's Grove	08 Jun 1998, 23.06.04	KH, KAC		SWT SNCI survey, Man Plan habitat survey
<i>Trifolium pratense</i>	Red Clover	WE	04/04/03			
<i>Trifolium repens</i>	White Clover					
<i>Tripleurospermum inodorum</i>	Scentless Mayweed	WE	04/04/03	JFL, KP		
<i>Typha latifolia</i>	Bulrush	Pond Wood	27 Mar 2003	JFL & KP		
<i>Ulmus glabra</i>	Wych Elm	Pond Wood	1990			
<i>Ulmus procera</i>	English Elm	Pond Wood	29 Jun 1988	JFL, KP & JES		
<i>Urtica dioica</i>	Common Nettle	Pond Wood	29 Jun 1988	JFL, KP & JES		
<i>Urtica urens</i>	Small Nettle	WE	04/04/03	JFL, KP		
<i>Veronica beccabunga</i>	Brooklime	Orchard balancing pond	04/08/2004	KAC		Man Plan Habitat survey. Orchard balancing pond and overflow channel, plus Orchard Pond

Latin name	Common name	Location	Date	Recorder (s)	Status	Comments
<i>Veronica chamaedrys</i>	Germander Speedwell	Pond Wood	27 Mar 2003	JFL & KP		
<i>Veronica montana</i>	Wood Speedwell	Pond Wood, Butcher's Grove	27 Mar 2003, 1990	JFL & KP		
<i>Veronica officinalis</i>	Heath Speedwell	Butcher's Grove	08 Jun 1998	KH		SWT SNCI Survey
<i>Veronica persica</i>	Common Field-speedwell	Pond Wood	27 Mar 2003	JFL & KP		
<i>Veronica serpyllifolia</i>	Thyme-leaved Speedwell	WE	04/04/03	JFL, KP		
<i>Viburnum opulus</i>	Guelder-rose	Pond Wood	29 Jun 1988	JFL, KP & JES		
<i>Vicia cracca</i>	Tufted Vetch	Abbots Stream	1990			
<i>Vicia hirsuta</i>	Hairy Tare		23/06/2004	KAC		Man Plan Habitat survey
<i>Vicia sativa</i>	Common Vetch					
<i>Vicia sativa</i> subsp. <i>segetalis</i>	Common Vetch	Pond Wood	27 Mar 2003	JFL & KP		
<i>Vicia sepium</i>	Bush Vetch	Pond Wood	27 Mar 2003	JFL & KP		
<i>Vicia tetrasperma</i>	Smooth Tare		23/06/2004	KAC		Man Plan habitat survey
<i>Viola reichenbachiana</i>	Early Dog-violet	WE	04/04/03	JFL, KP		
<i>Viola riviniana</i>	Common Dog-violet	Pond Wood	27 Mar 2003	JFL & KP		



## Bryophytes

The following bryophytes have been recorded within the Country Park. The majority were recorded by either Karl Crowther (KAC) and/or Giles Groome (GG) on 10.02.2005.

Latin name	English name	Location	Date	Recorder
<i>Atrichum undulatum</i>	Common Smoothcap	Pond Wood	10.02.2005	KAC/ GG
<i>Barbula unguiculata</i>	Bird's-claw Beard-moss	Concrete base of old piggery	10.02.2005	KAC
<i>Brachythecium rutabulum</i>	Rough-stalked Feather-moss		10.02.2005	KAC/ GG
<i>Bryum capillare</i>	Capillary Thread-moss	Concrete base of old piggery	10.02.2005	KAC
<i>Calliergonella cuspidata</i>	Pointed Spear-moss	Old ant hills in Long Grove Hospital exchange land area	10.02.2005	GG
<i>Ceratodon purpureus</i>	Redshank	Concrete base of old piggery	10.02.2005	KAC
<i>Eurhynchium praelongum</i>	Common Feather-moss		10.02.2005	KAC/ GG
<i>Fissidens</i> sp.	A Pocket-moss	Pond Wood	10.02.2005	GG
<i>Grimmia pulvinata</i>	Grey-cushioned Grimmia	Concrete base of old piggery	10.02.2005	KAC
<i>Lunularia cruciata</i>	Crescent-cup Liverwort	Outfall of Pond Wood Pond	10.02.2005	KAC/ GG
<i>Mnium hornum</i>	Swan's-neck Thyme-moss	Pond Wood	1990	Not known
<i>Plagionmium undulatum</i>	Hart's-tongue Thyme-moss	Pond Wood	10.02.2005	KAC/ GG
<i>Syntrichia ruralis</i>	Great Hairy Screw-moss	Concrete base of old piggery	10.02.2005	KAC

## Lichens

No lichen records available

## Fungi

A majority of these records have been taken from a paper printout of the EEBC database ('list to 06.11.1984'). The recorder is not known. Unfortunately, the corner of one page was torn and information was missing (an un-damaged copy could not be found on file).

Latin name	Common name	Location	Date	Status
<i>Agaricus arvensis</i>	Horse Mushroom		06.11.1984	
<i>Amantia phalloides</i>	Death Cap		06.11.1984	
<i>Armillaria mellea</i>	Honey Fungus		06.11.1984	
<i>Auricularia auricula judae</i>	Ear Fungus		06.11.1984	
<i>Auricularia mesenterica</i>	None		06.11.1984	
<i>Bolbitius vitellinus</i>	None		06.11.1984	
<i>Boletus chrysenteron</i>	??		06.11.1984	
<i>Boletus subtomentosus</i>	??		06.11.1984	
<i>Boletus versicolor</i>	??		06.11.1984	
<i>Calocera viscosa</i>	None		06.11.1984	
<i>Clavariadelphus fistulosus</i>	??		06.11.1984	
<i>Clavulina cristata</i>	None		06.11.1984	
<i>Clitocybe dicolor (decembris)</i>	None		06.11.1984	
<i>Clitocybe flaccida</i>	??		06.11.1984	
<i>Clitocybe geotropa</i>	None		06.11.1984	
<i>Clitocybe nebularis</i>	None		06.11.1984	
<i>Clitocybe phyllophila</i>	None		06.11.1984	
<i>Collybia butyracea</i>	None		06.11.1984	
<i>Collybia dryophila</i>	None		06.11.1984	
<i>Collybia fusipes</i>	None		06.11.1984	
<i>Coprinus disseminatus</i>	None		06.11.1984	
<i>Coprinus micaeus</i>	None		06.11.1984	
<i>Coprinus picaceus</i>	None		06.11.1984	
<i>Coprinus plicatilis</i>	None		06.11.1984	
<i>Coriolus variabilis</i>	??		06.11.1984	
<i>Dacrymyces stillatus</i>	None		06.11.1984	
<i>Daedaleopsis confragrosa</i>	None		06.11.1984	
<i>Daldinia concentrica</i>	None		06.11.1984	
<i>Entoloma rhodoplium</i>	??		06.11.1984	
<i>Exidia glandulosa (truncata)</i>	None		06.11.1984	

Latin name	Common name	Location	Date	Status
<i>Flamulina velutipes</i>	None		06.11.1984	
<i>Geastrum triplex</i>	An Earth Star		06.11.1984	
<i>Hebeloma sacchariolens</i>	None		06.11.1984	
<i>Hypholoma fasciculare</i>	Sulphur-tuft		06.11.1984	
<i>Inocybe geophyla</i> var. <i>lilacina</i>	None		06.11.1984	
<i>Laccaria amethystea</i>	None		06.11.1984	
<i>Laccaria laccata</i>	None		06.11.1984	
<i>Lacrymaria velutina</i> ( <i>Psathyrella lacrymabunda</i> )	None		06.11.1984	
<i>Lactarius quietus</i>	??		06.11.1984	
<i>Lepiota procera</i>	??		06.11.1984	
<i>Lepiota rhacodes</i>	??		06.11.1984	
<i>Lepiota rhacodes</i> var. <i>hortensis</i>	??		06.11.1984	
<i>Lepista nuda</i>	A Wood Blewitt		06.11.1984	
<i>Lepista</i> sp.	A Wood Blewitt	Pond Wood	1990	
<i>Macrolepiota procera</i>	Parasol Mushroom	Butcher's Grove	1990	
<i>Marasmius oreades</i>	Fairy Ring		06.11.1984	
<i>Marasmius rotula</i>	None		06.11.1984	
<i>Melamscrella symphyli</i>	??		06.11.1984	
<i>Melanoleuca arcuata</i>	??		06.11.1984	
<i>Melanoleuca melaleuca</i> ( <i>vulgaris</i> )	None		06.11.1984	
<i>Mycena flavo-alba</i>	None		06.11.1984	
<i>Mycena galericulata</i>	None		06.11.1984	
<i>Mycena galopus</i>	None		06.11.1984	
<i>Neobulgaria pura</i>	None		06.11.1984	
<i>Phallus impudicus</i>	Stinkhorn	Pond Wood	1990	
?? <i>Phlebia</i> sp. (torn page)			06.11.1984	
<i>Piptoporus betulinus</i>	Birch Polypore	Pond Wood	1990	
<i>Piptoporus</i> sp. (torn page)			06.11.1984	
<i>Pleurotus</i> sp. (torn page)			06.11.1984	
<i>Pleurotus</i> sp. (torn page)			06.11.1984	
<i>Pluteus cervinus</i>	None		06.11.1984	
<i>Pluteus umbrosus</i>	None		06.11.1984	
<i>Polyporus squamosus</i>	None		06.11.1984	

Latin name	Common name	Location	Date	Status
<i>Psilocybe physaloides</i>	??		06.11.1984	
<i>Puccinia punctiformis</i>	??		06.11.1984	
<i>Rhodotus palmatus</i>	None		06.11.1984	
<i>Russula atropurpurea</i> ( <i>krombholzii</i> )	None		06.11.1984	
<i>Russula foetens</i>	None		06.11.1984	
<i>Russula laurocerasi</i> ( <i>fragrans</i> )	None		06.11.1984	
<i>Russula ochroleuca</i>	None		06.11.1984	
<i>Russula xerampelina</i> ( <i>erythropoda</i> )	None		06.11.1984	
<i>Scleroderma citrinum</i>	None		06.11.1984	
<i>Scleroderma verrucosum</i>	None		06.11.1984	
<i>Stereum hirsutum</i>	??		06.11.1984	
<i>Stropharia inuncta</i>	None		06.11.1984	
<i>Tricholoma ustaloides</i> ( <i>albobrunneum</i> )	None		06.11.1984	
<i>Tricholomopsis platyphylla</i>	??		06.11.1984	
<i>Tyromyces caesius</i>	??		06.11.1984	
<i>Volvariella bombycinia</i>	None		06.11.1984	
<i>Xylaria hypoxylon</i>	None		06.11.1984	

## Invertebrates

Prior to the 2006-16 Management Plan the following recording is known to have occurred. John Biglin (former EEBC officer) undertook some recording of moths (Lepidoptera) during the 1990s. Casual invertebrate recording, namely of butterflies (Lepidoptera) and Dragonflies (Odonata) since the formation of the Friends of Horton Country Park in 2000 (recorders include Bob & Ann Smith, Tony Quinn and Tony Gibbs). A recent beetle record has been provided by Ian Menzies (ISM). In 2010 a more formal invertebrate survey was carried out by Dr. Jonty Denton FRES FLS MIEEM.

## Key to Status

RDB                      Nationally rare species, recorded in 1-15 national hectads  
(RDB1 = endangered; RDB2 = vulnerable; RDB3 = rare).



Notable A	Nationally scarce, recorded in 16-100 hectads (Notable A = 16-30 hectads).
Notable B	Nationally scarce, recorded in 16-100 hectads (Notable B = 31-100 hectads).
LBAP	Species on the National Biodiversity Action Plan Long list

Common name	Latin name	Status	Comments
<b>Lepidoptera (butterflies and moths)</b>			
Orange Tip	<i>Anthocharis cardamines</i>		
Purple Emperor	<i>Apatura iris</i>	Notable B/LBAP	Woodlands
Ringlet	<i>Aphantopus hyperantus</i>		
Silver-washed Fritillary	<i>Argynnis paphia</i>	LBAP	Woodlands
Clouded Yellow	<i>Colias croceus</i>		
Brimstone	<i>Gonepteryx rhamni</i>		
Peacock	<i>Inachis io</i>		
White Admiral	<i>Lagoda camilla</i>	Local	
Small Copper	<i>Lycaena phlaeas</i>		
Meadow Brown	<i>Maniola jurtina</i>		
Speckled Wood	<i>Pararge aegaria</i>		Woodlands
Comma	<i>Polygonia c-album</i>		
Common Blue	<i>Polyommatus icarus</i>		
Gatekeeper	<i>Pyronia tithonus</i>		
White-letter Hairstreak	<i>Strymonidia w-album</i>		
Red Admiral	<i>Vanessa atlanta</i>		
Brown Hairstreak	<i>Thecla betulae</i>		
Marbled White	<i>Melanargia galathea</i>		
Dark Green Fritillary	<i>Argynnis aglaja</i>		
A micro moth	<i>Agapeta hamana</i>		
Mottled/Willow Beauty	<i>Alcis repandata repandata</i>		
Dark Arches	<i>Apamea monoglypha</i>		
Dun-bar	<i>Cosmia trapezina</i>		
Marbled Beauty	<i>Cryphia domestica</i>		
Common Footman	<i>Eilema lurideola</i>		
Common Heath	<i>Ematurga atomaria</i>		
Lime-speck Pug	<i>Eupithecia centaureata</i>		
Riband Wave	<i>Idaeia straminata</i>		
Clay	<i>Mythinna ferrago</i>		
Smoky Wainscot	<i>Mythinna impura</i>		
Common Wainscot	<i>Mythinna pallens</i>		
Swallow-tailed Moth	<i>Ourapteryx sambucaria</i>		
Ruby Tiger	<i>Phragmatobia fuliginosa fuliginosa</i>		

Common name	Latin name	Status	Comments
Early <i>Thorn</i>	<i>Selenia dentaria</i>		
5-spot Burnet	<i>Zygaena trifolii</i>		
<b>Odonata (Dragonflies and Damselflies)</b>			
Southern Hawker	<i>Aeshna cyanea</i>		
Brown Hawker	<i>Aeshna grandis</i>		
Migrant Hawker	<i>Aeshna mixta</i>		
Emperor Dragonfly	<i>Anax imperator</i>		
Common Blue Damselfly	<i>Enallagma cyathigerum</i>		
Broad-bodied Chaser	<i>Libellula depressa</i>		
Common Darter	<i>Sympetrum striolatum</i>		
<b>Coleoptera (Beetles)</b>			
A ladybird	<i>Clitosthetus arcuatus</i>	RDB1	Pond Wood (old) (ISM, 18.03.05)
Common Cardinal Beetle	<i>Pyrochroa serraticornis</i>		Pond Wood in 1998 (SWT SSCI survey)

## Vertebrates

Sources of information are discussed under the individual headings below.

### Key to status (general):

LBAP = Species on the United Kingdom Biodiversity Action Plan “Long List”

UKSAP = “Priority Species” of United Kingdom Biodiversity Action Plan

SyBAP = Surrey Biodiversity Action Plan species

## Birds

The list of birds has been based primarily upon the various issues of the Friends of Horton Country Park Newsletter (contributors include Tony Quinn, Bob Smith, Tony Gibbs, Brian Godbold and Alison Fure). Please note the conservation status of each bird species listed was updated in September 2016.

Please note the occurrence of a species whose presence is being regarded as confidential (on the “Long List” of the UKBAP) and thus not included in the table below. Epsom and Ewell Borough Council are aware of its presence and, if necessary, will undertake any appropriate management for this species.

Common Name	Latin name	Conservation status	Comments
Cormorant	<i>Phalacrocorax carbo</i>	LBAP/	Rare sightings
Little Grebe	<i>Tachybaptus ruficollis</i>		Rare migrant, Meadow Pond
Grey Heron	<i>Ardea cinerea</i>		Breeds (Great Wood)
Canada Goose	<i>Branta canadensis</i>		Possibly breeds
Mute Swan	<i>Cygnus olor</i>	LBAP/Amber Listed	Breeds (Meadow Pond, not every year)
Mallard	<i>Anas platyhynchos</i>	LBAP Amber Listed	Breeds
Shelduck	<i>Tadorna tadorna</i>	LBAP/Amber Listed	Rare migrant
Egyptian Goose	<i>Alopochen aegyptiacus</i>		Rare sighting (once only)
Mandarin Duck	<i>Aix galericulata</i>		May have bred
Tufted Duck	<i>Aythya fuligula</i>	LBAP	Rare winter visitor
Common Buzzard	<i>Buteo buteo</i>	LBAP	Occasional sightings (breed nearby)
Sparrowhawk	<i>Accipiter nisus</i>	LBAP	Occasionally breeds (pine plantation nr. orchard)
Kestrel	<i>Falco tinnunculus</i>	UKSAP/Amber Listed	Occasionally breeds (Long Grove Wood area)
Pheasant	<i>Phasianus colchicus</i>		May breed
Water Rail	<i>Rallus aquaticus</i>	LBAP/	Rare winter visitor
Moorhen	<i>Gallinula chloropus</i>		Breeds (most ponds)
Coot	<i>Fulica atra</i>		Breeds (Meadow Pond)
Lapwing	<i>Vanellus vanellus</i>	LBAP/Red Listed	Rare visitor, possibly increasing (now breeds at Park Farm)
Snipe	<i>Gallinago gallinago</i>	LBAP/Amber Listed	Scarce winter visitor (Orchard balancing pond and Meadow Pond)
Jack Snipe	<i>Lymnocyptes minimus</i>	LBAP	Rare winter visitor (Meadow Pond)
Woodcock	<i>Scolopax rusticola</i>	LBAP/Red Listed	Rare winter visitor (possibly overlooked)
Green Sandpiper	<i>Tringa ochropus</i>	LBAP/Amber Listed	Rare migrant
Black-headed Gull	<i>Larus ridibundus</i>	Amber Listed	Common visitor
Common Gull	<i>Larus canus</i>	Amber Listed	Common visitor

Common Name	Latin name	Conservation status	Comments
Lesser Black-backed Gull	<i>Larus fuscus</i>	LBAP/Amber Listed	Scarce winter visitor
Great Black-backed Gull	<i>Larus marinus</i>	Amber Listed	Scarce winter visitor
Herring Gull	<i>Larus argentatus</i>	LBAP/Red Listed	Scarce winter visitor
Wood Pigeon	<i>Columba palumbus</i>		Breeds (up to 200 noted)
Stock Dove	<i>Columba oenas</i>	Amber Listed	Breeds in small numbers
Collared Dove	<i>Streptopelia decaocto</i>		Breeds
Turtle Dove	<i>Streptopelia turtur</i>	UKSAP/Red Listed	Rare summer visitor. Last recorded in 2000 (declining in Surrey)
Cuckoo	<i>Cuculus canorus</i>	Red Listed	Rare spring/summer visitor (last record 1988)
Barn Owl	<i>Tyto alba</i>	LBAP/	Occasional local breeder
Long-eared Owl	<i>Asio otus</i>	LBAP	Rare winter visitor (last record 1991)
Short-eared Owl	<i>Asio flammeus</i>	LBAP/Amber Listed	Rare winter visitor (no details of last record)
Little Owl	<i>Athene noctua</i>		Breeding resident
Tawny Owl	<i>Strix aluco</i>	LBAP Amber Listed	May breed (last heard in 2001)
Swift	<i>Apus apus</i>	Amber Listed	Common summer visitor
Ring-necked Parakeet	<i>Psittacula krameri</i>		Common visitor
Kingfisher	<i>Alecdo atthis</i>	LBAP/Amber Listed	Rare winter visitor (last reported in 2002 at Golf Course balancing pond)
Green Woodpecker	<i>Picus viridis</i>	LBAP/	Breeding resident (2-3 pairs)
Great Spotted Woodpecker	<i>Dendrocarpos major</i>	LBAP	Breeding resident (3-4 pairs)
Lesser Spotted Woodpecker	<i>Dendrocopus minor</i>	LBAP/Red Listed	Possible breeding resident
Woodlark	<i>Lullula arborea</i>	UKSAP/	Rare migrant (last seen Meadow Pond in 1998)
Skylark	<i>Alauda arvensis</i>	UKSAP/Red Listed	Occasional visitor (breeds on Park Farm)
Sand Martin	<i>Riparia riparia</i>	LBAP/	Unusual visitor

Common Name	Latin name	Conservation status	Comments
Swallow	<i>Hirundo rustica</i>	LBAP/	Breeds (one pair usually in stables next to Ranger's Office)
House Martin	<i>Delichon urbica</i>	LBAP/SyBAP /Amber Listed	Unusual visitor
Tree Pipit	<i>Anthus trivialis</i>	LBAP/Red Listed	No recent sightings
Meadow Pipit	<i>Anthus pratensis</i>	LBAP/Amber Listed	Scarce winter visitor (mainly around Meadow Pond and Polo Field)
Grey Wagtail	<i>Motacilla cinerea</i>	LBAP/Red Listed	Rare winter visitor
Pied Wagtail	<i>Motacilla alba</i>	LBAP	Possible breeding resident
Waxwing	<i>Bombycilla garrulus</i>		Rare winter visitor (50+ noted in Feb. 2005)
Red-backed Shrike	<i>Lanius collurio</i>	UKSAP/Red Listed	Rare migrant (recorded mid-1990s)
Wren	<i>Troglodytes troglodytes</i>		Breeding resident
Dunnock	<i>Prunella modularis</i>	LBAP/Amber Listed	Breeding resident
Grasshopper Warbler	<i>Locustella naevia</i>	LBAP/Red Listed	Rare migrant (held summer territories in Hendon Grove in 1990s). No post-2000 records.
Reed Warbler	<i>Acrocephalus scirpaceus</i>	LBAP/LBAP	Breeds (last at Meadow Pond in 1998 and 1999).
Dartford Warbler	<i>Sylvia undata</i>	LBAP/Amber Listed	Very rare visitor (Meadow Pond in October 1999)
Garden Warbler	<i>Sylvia borin</i>	LBAP	Breeds (last recorded as such in 1999)
Blackcap	<i>Sylvia atricapilla</i>	LBAP	Breeding resident (probably most common breeding warbler)
Whitethroat	<i>Sylvia communis</i>	LBAP	Breeds (most common in N. part of park – hedgerows/scrub)
Lesser Whitethroat	<i>Sylvia curruca</i>	LBAP	Occasional breeder (last record as such in 2000)

Common Name	Latin name	Conservation status	Comments
Willow Warbler	<i>Phylloscopus trochilus</i>	LBAP/Amber Listed	Regular breeder in several localities
Chiffchaff	<i>Phylloscopus collybita</i>	LBAP	Regular breeder, fairly common in suitable woodland
Goldcrest	<i>Regulus regulus</i>	LBAP/	Scarce winter visitor
Spotted Flycatcher	<i>Muscicapa striata</i>	UKSAP/Red Listed	Breeds locally
Wheatear	<i>Oenanthe oenanthe</i>	LBAP	Rare migrant
Whinchat	<i>Saxicola rubetra</i>	LBAP Red Listed	Rare migrant
Stonechat	<i>Saxicola torquata</i>	LBAP	Rare migrant
Robin	<i>Erithacus rubecula</i>		Common breeding resident
Nightingale	<i>Luscinia megarhynchos</i>	LBAP/Red Listed	Rare migrant (formerly bred in Pond Wood, no recent records)
Black Redstart	<i>Phoenicurus ochruros</i>	LBAP/Red Listed	Rare migrant
Redstart	<i>Phoenicurus phoenicurus</i>	LBAP/Amber Listed	Rare migrant
Fieldfare	<i>Turdus pilaris</i>	LBAP/Red Listed	Common winter visitor (flocks of up to 200)
Ring Ouzel	<i>Turdus torquatus</i>	LBAP/Red Listed	Rare migrant (last in 1980s)
Blackbird	<i>Turdus merula</i>		Common breeding resident
Redwing	<i>Turdus iliacus</i>	LBAP/Red Listed	Common winter visitor (flocks of up to 200)
Song Thrush	<i>Turdus philomelos</i>	UKSAP/Red Listed	Fairly common breeding resident
Mistle Thrush	<i>Turdus miscivorus</i>	Red Listed	May breed (in south of park)
Long-tailed Tit	<i>Aegithalos caudatus</i>		Fairly common breeding resident
Coal Tit	<i>Parus ater</i>	LBAP	Scarce winter visitor
Blue Tit	<i>Parus caeruleus</i>	LBAP	Common breeding resident
Great Tit	<i>Parus major</i>	LBAP	Common breeding resident
Marsh Tit	<i>Parus palustris</i>	LBAP/Red Listed	Rare visitor (last seen at Pond Wood in 2001)
Nuthatch	<i>Sitta europaea</i>	LBAP	Breeding resident (favours Butcher's Grove)

Common Name	Latin name	Conservation status	Comments
Treecreeper	<i>Certhia familiaris</i>	LBAP	May breed (Butcher's Grove)
Corn Bunting	<i>Emberzia calandra</i>	UKSAP/Red Listed	Formally bred (Horton Farm and presumably the park – last in 1958)
Yellowhammer	<i>Emberzia citrinella</i>	LBAP/Red Listed	Breeding resident
Reed Bunting	<i>Emberiza schoeniclus</i>	UKSAP/Amb er Listed	Breeding resident (mostly around Meadow Pond)
Chaffinch	<i>Fringilla coelebs</i>		Common breeding resident
Greenfinch	<i>Carduelis chloris</i>	LBAP	Breeding resident
Siskin	<i>Carduelis spinus</i>	LBAP	Scarce winter visitor
Goldfinch	<i>Carduelis carduelis</i>	LBAP	Breeding and also some large flocks recorded
Linnet	<i>Carduelis cannabina</i>	UKSAP/Red Listed	Scarce summer visitor and possible occasional breeder
Lesser Redpoll	<i>Acanthis flammea</i>	Red Listed	Scarce winter visitor
Crossbill	<i>Loxia curvirostra</i>	LBAP	Very rare visitor
Bullfinch	<i>Pyrrhula pyrrhula</i>	UKSAP/Amb er Listed	Breeding resident
House Sparrow	<i>Passer domesticus</i>	Red Listed	Breeding resident (around HQ area)
Tree Sparrow	<i>Passer montanus</i>	UKSAP/Red Listed	Probably formerly bred. Last seen in early 1990s (winter)
Starling	<i>Sturnus vulgaris</i>	Red Listed	Breeds around HQ area. Good numbers on grazed pastures in winter)
Jay	<i>Garrulus glandarius</i>		Breeding resident
Magpie	<i>Pica pica</i>		Common breeding resident
Jackdaw	<i>Corvus monedula</i>		Breeding resident - formerly large roost of 500-1,000 birds in ground of Long Grove Hospital, may now have moved to Pond Wood
Carrion Crow	<i>Corvus corone corone</i>		Common breeding resident

Red/Amber list taken from the RSPB website (Anon., 2002), which in turn has been based upon Gregory *et al.* (2002). Species on the 'Long List' of the Biodiversity Action Plan have been taken from Appendix F of the 'UK Steering Group report' (UK Biodiversity Steering Group, 1995).

## Herptiles

The following is the only known record at present (this undoubtedly reflects a lack of records rather than a scarcity of herptiles).

Common Name	Latin name	Conservation status	Comments
Smooth Newt	<i>Triturus Lissotrton vulgaris</i>	WCA Schedule 5	
Great Crested Newt	<i>Triturus cristatus</i>	WCA Schedule 5; UKSAP; LBAP	

## Mammals

Information sources include a bat survey of unknown origin conducted in 1991 (EEBC files), a bat survey by Alison Fure on July 7<sup>th</sup> 2001 and reported in the Friends of Horton Country Park Newsletter no. 6 (April 2002), plus a bat survey of the Long Grove Copse Villa by Ross Baker and Lynne Whitfield, in August 2002.

Mervyn Newman of Surrey Wildlife Trust has identified the presence of Water Voles, whilst a number of casual sightings of other mammals were made during a botanical survey in 1990.

Common name	Latin name	Status	Comments
Roe Deer	<i>Cervus elaphus</i>		Common throughout
Fox	<i>Vulpes vulpes</i>		
Grey Squirrel	<i>Sciurus carolinensis</i>		Common throughout
Weasel	<i>Mustela nivalis</i>		1990 record from Pond Wood during botanical survey
Water Vole	<i>Arvicola terrestris</i>	WCA Schedule 5; UKSAP	Stream S. of Pond Wood



<b>Common name</b>	<b>Latin name</b>	<b>Status</b>	<b>Comments</b>
Bank Vole	<i>Clethrionomys glareolus</i>		1990 record from Pond Wood during botanical survey
Wood Mouse	<i>Apodemus sylvaticus</i>		1990 record from Pond Wood during botanical survey
Pygmy Shrew	<i>Sorex minutus</i>		1991 record from Pond Wood area
Common Pipistrelle	<i>Pipistrellus pipistrellus</i>	WCA Schedule 5; UKSAP	1991 and 2001 bat surveys in S. of park
Soprano pipistrelle	<i>Pipistrellus pygmaeus</i>	WCA Schedule 5; UKSAP	1991 and 2001 bat surveys in S. of park
Serotine	<i>Eptescius serotinus</i>	WCA Schedule 5;	Equestrian Centre area in 2001
Noctule	<i>Nyctalus noctula</i>	WCA Schedule 5;	Equestrian Centre area in 2001
Brown Long-eared Bat	<i>Plecotus auritus</i>	WCA Schedule 5;	Extreme S. of park close to West Park Hospital in 1991 survey. Likely use of Long Grove Villa building as night-time feeding roost (Baker & Whitfield, 2002)

## **Appendix IV – LNR Byelaws and Other Statutory Information**

### **BYELAWS made Under Section 41 of the Countryside Act 1968**

with respect to

#### **HORTON COUNTRY PARK**

**1.** Throughout these byelaws the expression "the Council" means the Council of the Borough of Epsom and Ewell and the expression "the land" means the country park known as Horton Country Park.

**2.** No person shall on the land

**(i)** climb any wall or fence on or enclosing the land or any tree or any barrier, railing, post or other erection.

**(ii)** without reasonable excuse remove or displace any wall or fence on or enclosing the land or any barrier, railing, post or seat, or any part of any erection or ornament or any implement provided for use in the laying out or maintenance of the land.

**3.** No person shall affix or cause to be affixed any advertisement, bill, placard or notice upon any building, wall, fence, gate, door, pillar, post, tree, rock or stone on or enclosing the land.

**4.**

**(a)** No person shall light a fire on the land or place or throw or let fall a lighted match or any other thing so as to be likely to cause a fire. Provided that this byelaw shall not apply to any event held in pursuance of an agreement with the Council.

**(b)** This byelaw shall not prevent the lighting or use of a properly constructed camping stove or cooker in any area set aside for the purpose in such a manner as not to cause danger of or damage by fire.

**5.**

**(a)** No person shall ride or drive a mechanically propelled vehicle on any part of the land where there is no right of way for vehicles.

**(b)** If the Council has set apart a space on the land for use by vehicles of any class this byelaw shall not prevent the riding or driving of those vehicles in the space so set apart or on the direct route between it and the entrance to the land.

**6.** Where the Council indicate by a notice conspicuously exhibited on or alongside any gate on the land that leaving that gate open is prohibited, no person having opened that gate or caused it to be opened shall leave it open.

**7.** No person shall without the consent of the Council erect a tent or use any vehicle, including a caravan or any other structure for the purpose of camping

on the land except on any area which may be set apart and indicated by notice as a place where camping is permitted.

**8.** No person shall except in the exercise of any lawful right or privilege or in pursuance of a lawful agreement with the Council have in his possession while he is on the land any firearm unless it is so covered with a securely fastened gun cover that it cannot be fired.

In this byelaw the expression 'firearm' means any lethal barrelled weapon of any description from which any shot bullet or other missile can be discharged. This byelaw shall apply to all parts of the land except any part thereof which is public right of way.

**9.**

**(i)** No person in charge of a dog, other than a registered blind person in charge of a guide dog shall without reasonable excuse permit the dog to enter or remain in any field on the land used for the grazing of livestock or horses.

**(ii)** Notice of the effect of this byelaw shall be given by a sign displayed in a conspicuous position at each entrance to each such field.

**(iii)** An officer of the Council or any constable may require a person in charge of a dog which has entered any such field to remove the dog from the field.

**(iv)** For the purpose of this byelaw the keeper of the dog shall be deemed to be in charge thereby unless the court is satisfied that at the time when the dog entered or remained on the field it had been placed or taken into the charge of some other person.

**(v)** In paragraph (iv) above "the keeper" shall include the owner of the dog or any person who habitually has it in his possession.

**10.**

**(a)** No person shall without lawful excuse or authority on the land kill, molest or intentionally disturb any animal, bird or fish or engage in hunting, shooting or fishing or the setting of traps or nets or the laying of snares.

**(b)** This byelaw shall not prohibit any fishing which may be authorised by the Council or the checking and recording of mammals or birds.

**11.** No person shall, except in pursuance of a lawful agreement with the Council, turn out or permit any animal to graze on the land.

**12.** No person shall on the land sell or offer or expose for sale or let to hire or offer or expose for letting to hire any commodity or article except in pursuance of an agreement with the Council.

**13.** No person shall obstruct the flow of any drain or watercourse or open shut or otherwise interfere with any sluice gate or similar apparatus on the land.

**14.** Where any rides or parts of the land have by notices affixed in a conspicuous position on the land been set apart by the Council as a place

where horse riding is permitted. a person shall not except in the exercise of any lawful right or privilege ride a horse in any other part of the land.

**15.** No person shall on the land drive pitch or chip a hard golf ball, except on any land set aside by the Council for use as a golf link. golf driving range, golf practice area or putting course.

**16.** No person shall intentionally recklessly or negligently foul or pollute any waterway comprised in the land.

**17.**

**(a)** No person shall place on any lake pond or waterway on or comprised in the land any power driven model boat or control the movement of any such boat.

**(b)** In this byelaw "power driven" means driven by combustion of petrol vapour or other combustible vapour or other combustible substances.

**18.** No person shall by operating or causing or permitting to be operated any wireless set gramophone, amplifier, tape recorder or similar instrument make cause or permit to be made any noise which is so loud or so continuous or repeated as to give reasonable cause for annoyance to other persons in the Country Park.

**19.**

**(a)** No person shall on any part of the land release any power-driven model aircraft for flight or control the flight of such an aircraft or without reasonable excuse cause any such aircraft to take off or land.

**(b)** In this byelaw "model aircraft" means an aircraft which either weighs not more than 5 kilograms without its fuel or is for the time being exempted (as a model aircraft) from the provision of the Air Navigation Order.

**(c)** In this byelaw "power driven" means driven by the combustion of petrol vapour or other combustible vapour or other combustible substances.

**20.** No person shall on the land:

**(a)** intentionally obstruct any officer of the Council in the proper execution of his duties;

**(b)** intentionally obstruct any person carrying out an act which is necessary to the proper execution of any contract with the Council; or

**(c)** intentionally obstruct any other person in the proper use of the land or behave so as to give reasonable grounds for annoyance to other persons on the land.

**21.** Where any lake, pond or waterway has by notice affixed in conspicuous positions on the land been set apart by the Council as a place where boating is permitted, a person shall not except in the exercise of any lawful right or

privilege place or use any boat on any lake, pond or waterway in any other part of the land.

**22.**

**(a)** An act necessary to the proper execution of his duty on the land by an officer of the Council or any act which is necessary to the proper execution of any contract with the Council, shall not be an offence under these byelaws.

**(b)** Nothing in or done under any of the provisions of these byelaws shall in any respect prejudice or injuriously affect any public right of way through the land or the rights of any person acting legally by virtue of some estate, right or interest in over or affecting the land or any part thereof.

**23.** Every person who shall offend against any of these byelaws shall be liable on summary conviction to a fine not exceeding level two on the standard scale.

The Common Seal of the Council of the Borough of Epsom and Ewell was here unto affixed this 10th day of August 1988 in the presence of:—

Mayor, Borough Secretary and Solicitor

The foregoing byelaw(s) are hereby confirmed by the Secretary of State and shall come into operation on the 5th day of December 1988.

Signed by authority of the Secretary of State.

C.L. SCOBLE An Assistant Under-Secretary of State HOME OFFICE,  
LONDON SW1