

Epsom General Hospital, Dorking Road  
Epsom KT18 7EG

Appeal A: Agreed Conditions for  
Amended Plans

Mike Kiely

Tim Spencer

~~14 July 2021~~ 23 August 2021



Mike Kiely  
planning + regeneration

## Site Address

Epsom General Hospital, Dorking Road, Epsom KT18 7EG (the Appeal Site)

## Description of Development

Description amended and agreed to take account of the Amended Plans:

Demolition of the existing hospital buildings, accommodation block and associated structures and redevelopment of the site to provide a new care community for older people arranged in two buildings, comprising 302 care residences, 10 care apartments and 28 care suites providing transitional care, together with ancillary communal and support services Use Class C2, 24 key worker units Use Class C3, children's nursery Use Class E, as well as associated back of house and service areas, car and cycle parking, altered vehicular and pedestrian access, landscaping, private amenity space and public open space.

(Proposed Development A)

## Applicant

Senior Living Urban (Epsom) Limited (the Appellant)

## References

Epsom & Ewell Borough Council (the Council): 19/01722/FUL

Planning Inspectorate (PINS): APP/P3610/W/21/3272074

**Commented [PD1]:** 302 – as confirmed by appellant in opening

## Contents

AGREED CONDITIONS (TRACK CHANGED)	4
Compliance conditions	4
Pre-commencement conditions: all works	11
Pre-commencement conditions: superstructure works	<u>16</u>
Prior to occupation conditions	<u>21</u>
Post occupation conditions	<u>26</u>
AGREED CONDITIONS (CLEAN VERSION)	<u>27</u>
Compliance conditions	<u>29</u>
Pre-commencement conditions: all works	<u>131</u>
Pre-commencement conditions: superstructure works	<u>182</u>
Prior to occupation conditions	<u>219</u>
Post occupation conditions	<u>280</u>

## AGREED CONDITIONS (TRACK CHANGED)

Without prejudice to either party's case, the following conditions are agreed as necessary to impose on any grant of planning permission for the Proposed Development in Appeal A.

Where a condition is not agreed, it is set out in a table with the Council's preferred wording on the left and the Appellant's on the right.

These conditions relate to the amended plans that have been agreed to be substituted for Appeal A. The changes between the previous set of agreed conditions for this appeal and this set are identified using a track-change format with **new text like this** and ~~deleted text like this~~. The reasons for the changes are set out in the Statement of Common Ground between the Council and the Appellant for Appeal B.

### Compliance conditions

#### 1. Statutory: life of permission

- 1.1. The development hereby permitted shall be begun before the expiration of three years from the date of this permission.
- 1.2. Reason: To comply with Section 91 of the Town and Country Planning Act 1990 as amended by Section 51 (1) of the Planning and Compulsory Purchase Act 2004.

#### 2. Statutory: compliance with approved plans

- 2.1. The development hereby permitted shall be carried out in accordance with the **approved plans and drawings listed below**, other than where those details are altered pursuant to the conditions of this planning permission:

- 18120-MPI-XX-XX-DR-A-01-001 – SITE LOCATION PLAN & EXISTING SITE PLAN – dated 20.12.19
- 18120-MPI-XX-XX-DR-A-01-~~002~~ – PROPOSED SITE PLAN – **Rev A** dated 20.12.19
- 18120-MPI-XX-XX-DR-A-10-001 – DEMOLITION PLAN – dated 20.12.19
- 18120-MPI-XX-00-DR-A-20-001 – LEVEL 00 FLOOR PLAN **Rev A – dated-25.05.21**
- 18120-MPI-XX-01-DR-A-20-002 – LEVEL 01 FLOOR PLAN **Rev A – dated-28.05.21**
- 18120-MPI-XX-02-DR-A-20-003 – LEVEL 02 FLOOR PLAN **Rev A – dated-28.05.21**
- 18120-MPI-XX-03-DR-A-20-004 – LEVEL 03 FLOOR PLAN **Rev A – dated-28.05.21**
- 18120-MPI-XX-04-DR-A-20-005 – LEVEL 04 FLOOR PLAN **Rev A – dated-28.05.21**
- 18120-MPI-XX-05-DR-A-20-006 – LEVEL 05-08 FLOOR PLAN **Rev A – dated 28.05.21**

**Commented [TS2]:** Mike, I think we can remove this section, the inspector is using the tracked changes and comments function in MS word which is probably a more simple approach and allows him to see which changes have been made and by whom

**Commented [PD3]:** List will require updating to match the revised plans list. As discussed in the opening session, it has yet to be confirmed whether two new landscape plans will be included.

**Commented [TS4R3]:** I have updated to reflect the submitted revised plans list, the landscape plans have now been included

- 18120-MPI-XX-06-DR-A-20-007 – LEVEL ROOF PLAN Rev A – dated 28.05.21
- 18120-MPI-ZZ-00-DR-A-20-100 – EAST BUILDING – LEVEL 00 Rev A – dated 28.05.21
- 18120-MPI-ZZ-01-DR-A-20-101 – EAST BUILDING – LEVEL 01 Rev A – dated 28.05.21
- 18120-MPI-ZZ-02-DR-A-20-102 – EAST BUILDING – LEVEL 02 Rev A – dated 28.05.21
- 18120-MPI-ZZ-03-DR-A-20-103 – EAST BUILDING – LEVEL 03 Rev A – dated 28.05.21
- 18120-MPI-ZZ-04-DR-A-20-104 – EAST BUILDING – LEVEL 04 Rev A – dated 28.05.21
- 18120-MPI-ZZ-05-DR-A-20-105 – EAST BUILDING – LEVEL 05-08 Rev A – dated 28.05.21
- 18120-MPI-ZZ-06-DR-A-20-106 – EAST BUILDING – LEVEL ROOF Rev A – dated 28.05.21
- 18120-MPI-ZZ-00-DR-A-20-107 – WEST BUILDING – LEVEL 00 Rev A – dated 28.05.21
- 18120-MPI-ZZ-01-DR-A-20-108 – WEST BUILDING – LEVEL 01 Rev A – dated 28.05.21
- 18120-MPI-ZZ-02-DR-A-20-109 – WEST BUILDING – LEVEL 02 Rev A – dated 28.05.21
- 18120-MPI-ZZ-03-DR-A-20-110 – WEST BUILDING – LEVEL 03 Rev A – dated 28.05.21
- 18120-MPI-ZZ-04-DR-A-20-111 – WEST BUILDING – LEVEL 04 Rev A – dated 28.05.21
- 18120-MPI-ZZ-05-DR-A-20-112 – WEST BUILDING – LEVEL 05-08 Rev A – dated 28.05.21
- 18120-MPI-ZZ-06-DR-A-20-113 – WEST BUILDING – LEVEL ROOF Rev A – dated 28.05.21
- 18120-MPI-XX-ZZ-DR-A-20-200 – SITE SECTIONS Rev A – dated 25.05.21
- 18120-MPI-XX-ZZ-DR-A-20-201 – BUILDING SECTION A-A & B-B Rev A – dated 25.05.21
- 18120-MPI-XX-ZZ-DR-A-20-202 – BUILDING SECTION C-C & D-D Rev A – dated 25.05.21
- 18120-MPI-XX-ZZ-DR-A-20-203 – BUILDING SECTION E-E – dated 20.12.19
- 18120-MPI-XX-ZZ-DR-A-20-300 – ELEVATION 1A-1A Rev A – dated 27.05.21
- 18120-MPI-XX-ZZ-DR-A-20-301 – ELEVATION 1B-1B Rev A – dated 27.05.21

- 18120-MPI-XX-ZZ-DR-A-20-302 – ELEVATION 2-2 ~~Rev A – dated 27.05.21~~
- 18120-MPI-XX-ZZ-DR-A-20-303 – ELEVATION 3-3 – dated 20.12.19
- 18120-MPI-XX-ZZ-DR-A-20-304 – ELEVATION 4-4 ~~Rev A – dated 27.05.21~~
- 18120-MPI-XX-ZZ-DR-A-20-305 – ELEVATION 5-5 ~~Rev A – dated 27.05.21~~
- 18120-MPI-XX-ZZ-DR-A-20-306 – ELEVATION 6-6 ~~Rev A – dated 27.05.21~~
- 18120-MPI-XX-ZZ-DR-A-20-307 – ELEVATION 7-7 ~~Rev A – dated 27.05.21~~
- 18120-MPI-XX-ZZ-DR-A-20-308 – ELEVATION 8-8 ~~Rev A – dated 27.05.21~~
- 18120-MPI-XX-ZZ-DR-A-20-309 – ELEVATION 9-9 ~~Rev A – dated 27.05.21~~
- 18120-MPI-XX-ZZ-DR-A-20-310 – ELEVATION 10-10 ~~Rev A – dated 27.05.21~~
- 18120-MPI-XX-ZZ-DR-A-20-311 – ELEVATION 11-11 – dated 20.12.19
- 18120-MPI-XX-ZZ-DR-A-20-312 – ELEVATION 12-12 – dated 20.12.19
- 18120-MPI-XX-ZZ-DR-A-20-313 – ELEVATION 13-13 – dated 20.12.19
- 18120-MPI-XX-ZZ-DR-A-21-300 – TYPICAL BAY STUDY – BAY 1 – JULIET BALCONY DETAIL – dated 20.12.19
- 18120-MPI-XX-ZZ-DR-A-21-301 – TYPICAL BAY STUDY – BAY 2 – BOLT ON BALCONY DETAIL – dated 20.12.19
- 18120-MPI-XX-ZZ-DR-A-21-302 – TYPICAL BAY STUDY – BAY 3 – DROP OFF DETAIL ~~Rev A – dated 27.05.21~~
- 18120-MPI-XX-XX-DR-A-30-100 – TYPICAL UNIT LAYOUTS – 1 BED M4(2) & M4(3) – dated 20.12.19
- 18120-MPI-XX-XX-DR-A-30-101 – TYPICAL UNIT LAYOUTS – 2 BED M4(2) & M4(3) – dated 20.12.19
- 18120-MPI-XX-XX-DR-A-30-102 – TYPICAL UNIT LAYOUTS – 3 BED M4(2) & M4(3) – dated 20.12.19
- ~~18120-MPI-XX-XX-DR-A-30-103 – TYPICAL UNIT LAYOUTS AGED CARE SUITES – dated 20.12.19~~
- ~~656-P-00-100-P08 – Ground Floor Masterplan dated 23.7.21~~
- ~~656-P-ZZ-103 – Podium Masterplan dated 25.7.21~~
- ~~Reason: For the avoidance of doubt and to ensure that the development is carried Reason: For the avoidance of doubt and to ensure that the development is carried~~
- ~~EPS001 ASD SZ 00 DR L 000101 P01 – Masterplan Ground Floor – Detail Zoom in – dated 07.08.20~~
- ~~596-S-00-100-P01 – Landscape General Arrangement Sections A-A – dated 16.12.19~~
- ~~596-S-00-101-P01 – Landscape General Arrangement Section B-B & C-C – dated 16.12.19~~
- ~~596-P-00-100-P03 – Ground Floor Masterplan – dated 16.12.19~~
- ~~596-P-02-100-P03 – Roof Garden Masterplan – dated 16.12.19~~

Formatted: List Bullet, Indent: Left: 1 cm, Hanging: 0.5 cm

Reason: For the avoidance of doubt and to ensure that the development is carried out in accordance with the approved plans.

**3. Balconies to the southern elevation of levels 06-07 on Western Building**

**3.1. Save for the details set out in Condition 2, the development hereby permitted shall not permit the construction of the four balconies shown on the following drawings which are situated on the southern elevations of levels 06 and 07, (where adjacent to the property at 40 Woodcote Green Road) on the Western Building.**

- a) ~~EPS001-MPI-XX-EL-DR-A-20-304 - ELEVATION 4-4 - BUILDING A WEST, dated 05-02-21~~
- b) ~~EPS001-MPI-XX-EL-DR-A-20-305 - ELEVATION 5-5 - BUILDING A EAST, dated 05-02-21~~
- c) ~~EPS001-MPI-XX-EL-DR-A-20-306 ELEVATION 6-6 BUILDING A/B SOUTH, dated 05-02-21~~
- d) ~~EPS001-MPI-XX-EL-DR-A-20-307-ELEVATION 7-7 - BUILDING A DROP-OFF SOUTH, dated 05-02-21~~
- e) ~~EPS001-MPI-ZZ-RF-DR-A-01-106 - ROOF LEVEL MASTERPLAN - dated 05-02-21~~

Reason: To safeguard the amenities of the occupiers of neighbouring properties.

**3.4. Control of construction phase**

- Formatted: Highlight
- Formatted: Highlight
- Formatted: Highlight
- Formatted: Highlight
- Formatted: Highlight
- Formatted: Highlight
- Formatted: Highlight
- Formatted: Highlight
- Formatted: Highlight
- Formatted: Highlight
- Formatted: Highlight
- Commented [TS5]: This condition would only apply to Appeal B

LPA's Position	Appellant's position
<p><del>3.1.4.1.</del> The development shall be carried out in accordance with the Construction Environmental Management Plan, Revision 5 and the <del>Demolition Method Statement, Revision 1</del> (both prepared by Morgan Sindall) and the Environmental Noise Survey and Acoustic Design Statement (carried out by Hann Tucker Associates document reference 26691/PNA1/Rev2 dated 19 December 2019). In particular:</p>	<p>3.1 The development shall be carried out in accordance with the Construction Environmental Management Plan, Revision 5 and the <del>Demolition Method Statement, Revision 1</del> (both prepared by Morgan Sindall) and the Environmental Noise Survey and Acoustic Design Statement (carried out by Hann Tucker Associates document reference 26691/PNA1/Rev2 dated 19 December 2019).</p>

LPA's Position	Appellant's position
<p>a) solid hoardings shall be erected to the boundary, as detailed in the CEMP;</p> <p>b) no construction, demolition, preparation or other works shall take place except between the hours of 08.00 to 18.00 hours Mondays to Fridays; 08.00 to 13.00 hours Saturdays; with no such works on Sundays, Bank Holidays or Public Holidays; and</p> <p>c) no burning of materials arising from site clearance, demolition, construction or other works on the site may be carried out at any time.</p> <p><u>3.2.4.2.</u> The development shall be implemented in accordance with the approved Construction Environmental Management Plan, <del>Demolition Method Statement</del> and the Environmental Noise Survey and Acoustic Design Statement and shall be maintained as approved for as long as the construction programme lasts.</p>	<p>3.2 The development shall be implemented in accordance with the approved Construction Environmental Management Plan, <del>Demolition Method Statement</del> and the Environmental Noise Survey and Acoustic Design Statement and shall be maintained as approved for as long as the construction programme lasts.</p>

3.3.4.3. Reason: To safeguard the amenities of the occupiers of neighbouring properties.

#### 4.5. Unexpected contamination safeguarding

4.1.5.1. If, during the implementation of the development groundworks, contamination not previously identified (including any contamination that could present a risk to Controlled Waters) is found to be present at the site then no further works or other such activity shall be carried out ~~unless otherwise agreed in writing with the Local Planning Authority~~ until the developer has submitted to and obtained written approval from the Local Planning Authority for a remediation strategy detailing how this contamination shall be dealt with. The remediation strategy shall be implemented as approved, a

**Commented [PD6]:** This is a "tailpiece" – such clauses are generally undesirable

**Commented [TS7R6]:** Tailpiece deleted – agreed not necessary

**Commented [TS8R6]:** Agreed with the LPA



verification report confirming that the remediation strategy has been carried out in accordance with the remediation strategy is to be submitted to the Local Planning Authority and approved in writing prior to the first occupation of any part of the development. Verified and reported in writing to the satisfaction of the Local Planning Authority, which will be confirmed in writing.

4.2.5.2. Reason: To deal with the potential for unexpected contamination that is identified during development groundworks.

### 5.6. Air quality safeguarding

5.1.6.1. The development must be carried out in accordance with the submitted Air Quality Assessment, including any proposed mitigation measures, as specified by Hydrock Consultants Limited Project No. C-12025-C Document Ref: GLW-MYD-XX-XX-Y-RP- 003-PO2 dated 31 March 2020. The submitted scheme shall be maintained for as long as the development is in use.

5.2.6.2. Reason: To ensure compliance with and contribute towards EU limit values or national objectives for pollutants.

### 6.7. Water efficiency

6.1.7.1. Prior to the first occupation of any part of the development, details of water efficiency measures shall be submitted to and approved in writing by the local planning authority. The details shall show a water efficiency standard using not more than 110 litres per person per day maximum indoor water consumption. The measures shall be installed in accordance with the approved details and thereafter maintained as for as long as the development is in use.

6.2.7.2. Reason: To ensure that the development is sustainable and makes efficient use of water

### 7.8. Boiler emissions

7.1.8.1. All non-CHP space and hot water fossil fuel (or equivalent hydrocarbon-based fuel) boilers installed as part of the development must achieve dry NOx emission levels equivalent to or less than 30 mg/kWh.

7.2.8.2. Reason: To protect air quality and people's health by ensuring that the production of air pollutants, such as nitrogen dioxide and particulate matter, are kept to a

**Commented [PD9]:** This is vague. If the intention is that a verification report will be submitted to and approved in writing by the LPA then this should be explicit (including trigger point)

**Commented [TS10R9]:** Similar words to those suggested by the LPA

minimum during the course of building works and during the lifetime of the development. To contribute towards the maintenance or to prevent further exceedances of National Air Quality Objectives.

## 8.9. Tree safeguarding

8.1.9.1. With respect to existing trees identified in the approved plans as being retained:

- a) no such tree shall be cut down, uprooted, destroyed or otherwise damaged without the written approval of the Local Planning Authority;
- b) if any such tree is cut down, uprooted, destroyed or is otherwise damaged or dies, another tree shall be planted at the same place and that tree shall be of such size and species, and shall be planted at such time, as may be specified in writing by the Local Planning; and
- c) no such tree shall be pruned other than with the written approval of the Local Planning Authority. Any pruning shall be carried out in accordance with British Standard 3998 (tree work) and in accordance with the arboricultural method statement.

8.2.9.2. The tree protection provisions above shall last for a period of 5 years following the first occupation of any part of the development.

8.3.9.3. Reason: To protect the trees on site which are to be retained in the interests of the visual amenities of the locality.

## 9.10. Control of plant testing

9.1.10.1. ~~Testing of the emergency standby generator and smoke extract fans is limited to a once monthly test event lasting no longer than 30 minutes which shall only take place between the hours of 9am and 5pm on a weekday, excluding any bank holidays. Prior to occupation of any part of the development, the testing frequency and times of the standby generators and smoke extraction fans shall be submitted to and approved in writing by the Local Planning Authority and subsequent testing shall only be carried out in accordance with the agreed frequency and times.~~

**Commented [PD11]:** submitted to and approved in writing by (for consistency with other conditions)

**Commented [TS12R11]:** Appellant and LPA agree

9.2.10.2. Reason: To safeguard residential amenity.

## 10.11. Control of retail use

10.1.11.1. The retail units shall be limited to the uses described in part E(a) (Display or retail sale of goods, other than hot food) of the Use Classes Order and for no other use

(notwithstanding any provisions in the Use Classes Order or the General Permitted Development Order that allow otherwise now or in the future). ~~The retail units shall not be used as a food retailing shop (eg supermarket).~~ The retail units shall only be open for trade between the hours of 0700 and 2100 Mondays to Saturdays and 0800 and 2100 hours on Sundays.

**10.2.11.2. Reason**

to safeguard the amenities of the occupiers of neighbouring properties.

**11.12. Control of nursery use**

**11.1.12.1.** The nursery shall be limited to a creche or day nursery use only and for no other use (notwithstanding any provisions in the Use Classes Order or the General Permitted Development Order that allow otherwise now or in the future). The creche or day nursery use shall be limited to a maximum of 40 children at any one time.

**11.2.12.2.** Reason: To safeguard the amenities of the occupiers of neighbouring properties and highway safety,

**Pre-commencement conditions: all works**

**12.13. Contamination: groundwater protection**

**12.1.13.1.** The development shall not commence until a Contamination Safeguarding Scheme has been submitted to and approved in writing by the Local Planning Authority. The Scheme shall include:

- a) a site investigation, based on the Preliminary Risk Assessment, to provide information for a detailed assessment of the risk to all receptors that may be affected, including those off site;
- b) the results of the site investigation and detailed risk assessment referred to in (a) shall inform an options appraisal and remediation strategy that gives full details of the remediation measures required and how they are to be undertaken; and
- c) a verification plan providing details of the data that will be collected in order to demonstrate that the works set out in the remediation strategy in (b) are complete and identifying any requirements for longer-term monitoring of pollutant linkages, maintenance and arrangements for contingency action.

**Commented [PD13]:** I will ask about the justification for this clause, whether it is enforceable, and whether any benefits of allowing food sales would outweigh any harm. If there is concern about the living conditions of nearby occupiers, could this be better addressed through the hours of operation?

**Commented [TS14R13]:** This is a condition requested by the County Highways Authority, to address a concern of possibly increased vehicular trips. I am happy to delete, subject to agreement with the LPA.

**Commented [TS15R13]:** LPA's comment appear to indicate that they would prefer this part of the condition to remain

12.2.13.2. Piling or any other foundation designs using penetrative methods shall not be permitted other than with the written consent of the Local Planning Authority, which may be given for those parts of the site where it has been demonstrated that there is no resulting unacceptable risk to groundwater.

12.3.13.3. The development shall be implemented in accordance with the approved Contamination Safeguarding Scheme and shall be maintained as approved for as long as the development is in use."

12.4.13.4. Reason: These details are required to be agreed prior to commencement of development because of the potential effects on underlying Controlled Waters as the site is located over a Secondary Aquifer and it is understood that the site may be affected by historic contamination.

### 13.14. Sustainable Drainage System (SuDS) details and groundwater safeguarding

13.1.14.1. The development shall not commence until a Surface Water Drainage Scheme has been submitted to and approved in writing by the Local Planning Authority. The design must satisfy the Sustainable Drainage System Hierarchy and be compliant with the national Non-Statutory Technical Standards for Sustainable Drainage System, National Planning Policy Framework and Ministerial Statement on Sustainable Drainage System. The Scheme shall include:

- a) evidence that infiltration of surface water drainage into the ground will be confined to those parts of the site where it has been demonstrated that there is no resultant unacceptable risk to Controlled Waters;
- b) evidence that the proposed final solution will effectively manage the 1 in 30 & 1 in 100 (+40% allowance for climate change) storm events, during all stages of the development and associated discharge rates and storage volumes shall be provided using a maximum discharge rate equivalent of 52l/s;
- c) detailed drainage design drawings and calculations to include: a finalised drainage layout detailing the location of drainage elements, pipe diameters, levels, and long and cross sections of each element including details of any flow restrictions and maintenance/risk reducing features (silt traps, inspection chambers etc);
- d) a plan showing exceedance flows (ie during rainfall greater than design events or during blockage) and how property on and off site will be protected;

**Commented [PD16]:** Avoid abbreviations that need to be defined – put SuDS and NPPF in full

- e) details of drainage management responsibilities and maintenance regimes for the drainage system; and
- f) details of how the drainage system will be protected during construction and how runoff (including any pollutants) from the development site will be managed before the drainage system is operational.

13.2.14.2. The development shall be implemented in accordance with the approved Surface Water Drainage Scheme and shall be maintained as approved for as long as the development is in use.

13.3.14.3. Reason: These details are required to be agreed prior to commencement of development because of the potential to affect underlying Controlled Waters as the site is located over a Secondary Aquifer and it is understood that the site may be affected by historic contamination.

#### 14.15. Archaeological work

14.1.15.1. The development shall not commence until the developer has secured the implementation of a programme of archaeological work to be conducted in accordance with a Scheme of Investigation which has been submitted to and approved in writing by the Local Planning Authority. The development shall be implemented in accordance with the approved Scheme of Investigation.

14.2.15.2. Reason: These details are required prior to commencement of development because the site is of high archaeological potential. It is important that the archaeological information should be preserved as a record before it is destroyed by the development.

#### 15.16. Construction Transport Management Plan

15.1.16.1. The development shall not commence until a Construction Transport Management Plan has been submitted to and approved in writing by the Local Planning Authority. The Plan shall include details of:

- g)a) parking for vehicles of site personnel, operatives and visitors;
- h)b) loading and unloading of plant and materials;
- i)c) storage of plant and materials;
- j)d) programme of works (including measures for traffic management);
- k)e) provision of boundary hoarding behind any visibility zones;
- l)f) HGV deliveries and hours of operation;

- m) g) vehicle routing;
- n) h) measures to prevent the deposit of materials on the highway;
- o) i) a before and after construction condition surveys of the highway, and a commitment to fund the repair of any damage caused; and
- p) j) on-site turning for construction vehicles.

15.2.16.2. The development shall be implemented in accordance with the approved Construction Transport Management Plan and shall be maintained as approved for as long as the construction programme lasts.

15.3.16.3. Reason: These details are required to be agreed prior to commencement of development to ensure that the development does not prejudice highway safety nor cause inconvenience to other highway users.

### 16.17. Tree protection

~~16.1 The development shall not commence until a Tree Protection Scheme has been submitted to and approved in writing by the Local Planning Authority. Such a Scheme shall include details of the measures to protect retained trees during construction in accordance with the details set out in the BS:5837 Arboricultural Implications Assessment Tree Protection Plan & Method Statement (Ref GD/190110R2- R3/sh dated 11 December 2019) and Tree Protection Plan Ref GD/190110/TPP dated 11/12/2019.~~

~~16.2 The developer shall arrange a pre-commencement site meeting after the installation of the Scheme between the Local Planning Authority and the developer's project arboriculturist to allow inspection and verification of the protection measures.~~

~~16.3 Such protection measures shall be maintained in situ and not moved or removed until all construction has finished, and all equipment, materials and machinery are removed from site. No storage of materials shall take place within the root protection zones.~~

16.1.17.1. The development shall not take place until an Arboricultural Method Statement (detailing all aspects of construction and staging of works) and a Tree Protection Plan in accordance with British Standard 5837:2012 (or later revision) have been submitted to and approved in writing by the Local Planning Authority. The Statement shall include details of:

- a) All underground services within the root protection areas (RPA's) of trees and measures for construction methods to prevent root damage;

**Commented [PD17]:** Is this not covered under highways legislation?

**Commented [TS18R17]:** I didn't think that the Highways Act covered this, allowed for compensation / repairs to be made.

**Commented [TS19R17]:** Appellant and LPA agree

**Commented [PD20]:** have

- b) All level changes within RPA`s of retained trees and measures of construction methods to prevent root damage
- c) All construction activity both above and below ground within RPA`s of retained trees and measures of construction methods to prevent root damage;
- d) All hard surface treatments both above and below ground within RPA`s of retained trees and measures of construction methods to prevent root damage;
- e) A Tree Protection Scheme  
|which shall include details of the  
measures to protect retained trees during construction and a pre-commencement site meeting after the installation of the Scheme between the Local Planning Authority and the developer's project arboriculturist to allow inspection and verification of the protection measures; and
- f) A programme of arboricultural supervision and reporting of protection measures to the LPA.

16.2.17.2. The development shall be carried out in accordance with the agreed Method Statement and no equipment, machinery or materials shall be brought onto the site for the purposes of the development until fencing has been erected in accordance with the Tree Protection Plan.

16.3.17.3. Within any area fenced in accordance with this condition, such areas shall be kept clear and nothing shall be stored, placed or disposed of above or below ground, the ground level shall not be altered, no excavations shall be made, nor shall any fires be lit. Such protection measures shall be maintained in-situ and not moved or removed until all construction has finished, and all equipment, materials and machinery are removed from site.

16.4.17.4. Reason: These details are required to be agreed prior to commencement of development to protect the trees on site which are to be retained in the interests of the visual amenities of the locality.

### 17.18. Site levels

17.1.18.1. The development shall not commence until Details of existing and proposed finished site levels, |and  
finished external surface levels have been submitted to and approved in writing by the Local Planning Authority. The development shall be implemented in accordance with the approved Details.

**Commented [PD21]:** These words seem unnecessary duplication because the need for approval is covered above.

**Commented [TS22R21]:** Agreed

**Commented [TS23R21]:** Appellant and LPA agree

**Commented [PD24]:** Are these not defined on the drawing "site sections" that would become an approved drawing, with compliance secured by C2

**Commented [TS25R24]:** Agree with this point

**Commented [TS26R24]:** LPA happy for latitude to allow for final levels to be refined. The Appellant is satisfied that the drawings are sufficiently accurate.

17.2.18.2. Reason: These details are required to be agreed prior to commencement of development to secure appropriate site levels in the interest of suitable access and movement around the site.

## Pre-commencement conditions: superstructure works

### 18.19. Contamination: safeguarding future occupants

18.1.19.1. The construction of any building above ground level shall not commence until a site investigation and risk assessment Report and a Remediation Strategy has been submitted to and approved in writing by the Local Planning Authority. The Report and Strategy shall include:

- a) details of the existence, extent and concentrations of any made ground/fill, ground gas and contaminants (including asbestos and hydrocarbons) with the potential to impact sensitive receptors on and off site; and
- b) where ground/groundwater contamination, filled ground and/or ground gas is found to present unacceptable risks, a detailed scheme of remediation and risk management measures.

18.2.19.2. The development shall be implemented in accordance with the approved Report and Strategy and shall be maintained as approved for as long as the development is in use.

18.3.19.3. Reason: These details are required to be agreed prior to commencement of above ground works to ensure that the environmental risks have been satisfactorily managed so that the site is deemed suitable for use.

### 19.20. Overheating

19.1.20.1. The construction of any building above ground level shall not commence until an assessment of the risk of overheating has been submitted to and approved in writing by the Local Planning Authority. The Assessment shall be undertaken with dynamic simulation, based on CIBSE TM59:2017 and adopting weather files as indicated in CIBSE TM49:2014 or any other methodology that may replace it. If overheating is present on the assessment, Strategic Mitigation Measures to mitigate the problem shall be submitted to and approved in writing by the Local Planning Authority. The development shall be implemented in accordance with the Strategic Mitigation



Measures and shall be maintained as approved for as long as the development is in use.

19.2.20.2. Reason: These details are required to be agreed prior to commencement of development to mitigate the risk of overheating with passive strategies avoiding reliance on active cooling systems.

### Control of noise

~~The construction of any building above ground level shall not commence until a Scheme for the control of noise emanating from the completed development has been submitted to and approved in writing by the Local Planning Authority. The development shall be implemented in accordance with the approved Scheme and shall be maintained as approved for as long as the development is in use.~~

~~Reason: These details are required to be agreed prior to commencement of above ground works to protect the amenities of residents of the site and nearby from noise.~~

### 20.21. External appearance of buildings

20.1.21.1. Construction of any building above ground level

shall not commence until Details of the External Appearance of that part of the building have been submitted to and approved in writing by the Local Planning Authority. The Details shall include, where relevant:

- a) all new cladding materials including aluminium panelling and railings / balconies samples of which shall be made available for inspection on site
- b) a sample of each of the proposed brick finishes and a 1m X 1m panel shall be constructed on site for inspection a  
nd the panel shall illustrate the proposed brick in colour, texture,  
module, bond, pointing and mortar colour proposed for the building and shall be retained on site as a model for the work on site;
- c) section drawings through all parapets, roof edges (including the boundaries of roof terraces, reveals, soffits, lintels, cills), windows and balconies at a scale of 1:20;
- d) section drawings through door and windows and balconies at a scale of 1:20; and
- e) ~~details of the drop off entrance, including details of doors, glazing and soffit sections.~~

**Commented [PD27]:** Any building?  
**Commented [TS28R27]:** Happy for this to be either building, there is no different architectural / materials approach between the two buildings.  
**Commented [TS29R27]:** Appellant and LPA agree

**Commented [PD30]:** Suggestion: samples of any external cladding materials and/or any railings or balconies shall be made available for inspection on site  
No need to repeat approval – already dealt with above  
**Commented [TS31R30]:** Appellant and LPA agree  
**Commented [PD32]:** As above  
**Commented [TS33R32]:** Appellant and LPA agree

e) details of all landscape furniture

:

20.2.21.2. The development shall be implemented in accordance with the approved Details and samples and shall be maintained as approved for as long as the development is in use.

20.3.21.3. Reason: These details are required to be agreed prior to commencement of above ground works to secure a satisfactory appearance in the interests of the visual amenities and character of the locality.

## 21.22. Security Management Plan

21.1.22.1. The construction of any building above ground level shall not commence until a Security Management Plan has been submitted to and approved in writing by the Local Planning Authority. The developer shall consult with Surrey Police in preparing the Plan. The development shall be implemented in accordance with the approved Plan, no part of the development shall be occupied until the Plan's provisions are implemented with respect to that part of the development and the Plan's provisions shall be maintained as approved for as long as the development is in use.

22.2. Reason: These details are required to be agreed prior to commencement of above ground works in order to provide a safe physical environment.

## 23. Fire Safety Management Plan

23.1. The construction of any building above ground level shall not commence until a Fire Safety Management Plan has been submitted to and approved in writing by the Local Planning Authority. The development shall be implemented in accordance with the approved Plan, no part of the development shall be occupied until the Plan's provisions are implemented with respect to that part of the development and the Plan's provisions shall be maintained as approved for as long as the development is in use.

23.2. Reason: These details are required to be agreed prior to commencement of above ground works in order to provide a safe physical environment for occupants of the Development hereby permitted

22.0.—

**Commented [PD34]:** As above

**Commented [PD35]:** Do these words add anything?

**Commented [TS36R35]:** Appellant agree, it would be unusual to provide physical samples of landscaping furniture  
LPA happy to give the option of submitting samples of landscaping furniture, the Appellant is content that they will not be providing samples.

**Commented [TS37]:** Planning condition suggested by the Appellant following discussion on fire safety updated fire safety requirements.

## Landscaping details

23.1.24.1. The construction of any building above ground level shall not commence until a Scheme of Hard and Soft Landscaping has been submitted to and approved in writing by the Local Planning Authority. The Scheme shall include:

- a) details of all existing trees on the land, and details of those to be retained;
- b) the location and species of plants and trees to be planted on the site;
- c) the proposed times of planting, which should be no later than the first planting season following the completion of the development; and
- d) the arrangements for aftercare over a period of 5 years.

23.2.24.2. The development shall be implemented in accordance with the approved Scheme.

23.3.24.3. All trees and plants shall be maintained for five years following planting and any that die, are removed or damaged or become diseased within that period shall be replaced in the same position in the next planting season with trees/plants of similar size and species to those originally required to be planted, unless the Local Planning Authority gives written consent to any variation.

23.4.24.4. Reason: These details are required to be agreed prior to commencement of above ground works to ensure the provision, establishment and maintenance of an appropriate landscape scheme in the interests of the visual amenities of the locality.

## 25. Sensory Garden

25.1. Details of temporary and permanent means to protect the privacy of the adjacent properties which are to be installed on the southern edge of the Sensory Garden, at the second floor level of the western building shall be submitted to the Local Planning Authority for approval in writing. The Sensory Garden shall not be used until the temporary measures are installed or permanent measures established as prescribed in the approved details. If at any time the approved means to protect the privacy of the adjacent properties are not in place the use of the Sensory Garden shall cease until the such measures are reinstalled as specified in the approved details.

25.2. Reason: to protect the amenities of neighbouring properties by the prevention of overlooking.]

## 26. Use of Rooftop Areas

26.1. Other than the Sensory Garden on the western building and the Resident's Private Terrace on the eastern building, access to the other roof areas on both buildings shall be restricted to maintenance and repair purposes only and those other roofs shall only be used as green roofs and shall not be used for any amenity proposes.

26.2. Reason: to protect the amenities of neighbouring properties.

**Commented [TS38]:** The Appellant does not believe that this condition is necessary, as the permitted drawings and landscape plans clearly show accessible roofs. However the Appellant is amenable to its imposition if considered to be necessary.

## 24.27. Boundary treatment

24.1. 27.1. The construction of any building above ground level shall not commence until details of all proposed walls, fences and other boundary treatments have been submitted and approved in writing by the Local Planning Authority. The boundary treatments shall be carried out in accordance with the approved details prior to the first occupation of the development for residential purposes and shall be maintained as approved for as long as the development is in use.

**Commented [PD39]:** Have been

27.2. Reason: These details are required to be agreed prior to commencement of above ground works to secure a satisfactory appearance in the interests of the visual amenities and character of the locality.

**Commented [PD40]:** Retained as approved (consistency with other conditions)

**Commented [TS41R40]:** Appellant and LPA agree

## 28. Acoustic Fence Details

**Formatted:** Highlight

28.1. The construction of any building above ground level shall not commence until details of an acoustic fence along the site boundary with numbers 40 and 46 Woodcote Green Road have been submitted and approved in writing by the Local Planning Authority. The acoustic fence is to be constructed in accordance with the approved details prior to the first occupation of the development for residential purposes and shall be maintained as approved for as long as the development is in use.

**Formatted:** Highlight

**Formatted:** Highlight

**Formatted:** Highlight

**Formatted:** Highlight

**Formatted:** Highlight

28.2. Reason: These details are required to be agreed prior to commencement of above ground works to protect the amenities of the adjacent residents from noise.

**Formatted:** Highlight

## Prior to occupation conditions

### 25.29. Contamination safeguarding: completion report

25.1.29.1. No part of the development shall be occupied or brought into use until a Verification Report demonstrating completion of the works set out in the approved remediation strategy required by condition 18 and the effectiveness of the remediation has been submitted to and approved in writing by the Local Planning Authority. The Report shall include:

- a) results of sampling and monitoring carried out in accordance with the approved verification plan to demonstrate that the site remediation criteria have been met; and
- b) a long-term monitoring and maintenance plan for longer-term monitoring of pollutant linkages, maintenance and arrangements for contingency action, as identified in the Report.

25.2.29.2. Any long-term monitoring and maintenance plan shall be implemented in accordance with the approved Report and shall be maintained as approved for as long as the development is in use.

25.3.29.3. Reason: These details are required to be agreed prior to occupation to ensure that the environmental risks have been satisfactorily managed so that the site is deemed suitable for use.

### 26.30. Sustainable Drainage System: completion report

26.1.30.1. No part of the development shall be occupied or brought into use until a Verification Report carried out by a qualified drainage engineer demonstrating that the drainage system has been properly implemented has been submitted to and approved in writing by the Local Planning Authority. The Report must:

- a) demonstrate that the drainage system has been constructed in accordance with the agreed scheme;
- b) provide details of the maintenance plan;
- c) provide the details of any management company; and
- d) state the national grid reference of any key drainage elements (surface water attenuation devices/areas, flow restriction devices and outfalls).

26.2.30.2. The approved measures shall be maintained for as long as the development is in use.

**Commented [PD42]:** This seems to introduce a lack of precision. If any variations are material, approval should already have been obtained.

**Commented [TS43R42]:** Appellant and LPA agree

26.3.30.3. Reason: These details are required to be agreed prior to occupation to ensure the Drainage System is constructed to the National Non-Statutory Technical Standards for SuDS.

### 27.31. Biodiversity safeguarding

27.1.31.1. No part of the development shall be occupied or brought into use until evidence has been submitted to and approved in writing by the Local Planning Authority that the development has been carried out in accordance with:

- a) the protection, mitigation and enhancement measures detailed in the Ecological Impact Assessment, dated 20 December 2019;
- b) the recommendations detailed in the Preliminary Roost Assessment, dated 11.05.2020; and
- c) in accordance with the approved timetable detailed in the ecological assessment and plan.

27.2.31.2. The approved measures shall be maintained for as long as the development is in use.

27.3.31.3. Reason: These details are required to be agreed prior to occupation to preserve and enhance biodiversity and habitats.

### 28.32. Implementation of cycling facilities

28.1.32.1. No part of the development shall be occupied or brought into use until details of cycling facilities for visitors to the site (including workers) has been submitted to and approved in writing by the Local Planning Authority. The details shall include details of:

- a) secure parking for bicycles within the site;
- b) facilities within the site for cyclists to change into and out of cycling equipment and to shower; and
- c) facilities within the site for cyclists to store cycling equipment.

28.2.32.2. The development shall be implemented in accordance with the approved Details and shall be maintained as approved for as long as the development is in use.

28.3.32.3. Reason: These details are required to be agreed prior to occupation to promote sustainable transport.

Commented [PD44]: s

### 29.33. Car parking implementation

29.1.33.1. No part of the development shall be occupied or brought into use until space has been laid out within the site in accordance with the approved plans for vehicles to be parked and for vehicles to turn so that they may enter and leave the site in forward gear.

29.2.33.2. 20% of the proposed parking spaces shall be provided with a fast charge socket, and an additional 20% shall be provided with the infrastructure required for electric vehicle charging (current minimum requirements - 7 kw Mode 3 with Type 2 connector - 230v AC 32 Amp single phase dedicated supply) in accordance with a scheme to be submitted and approved by the Local Planning Authority.

29.3.33.3. The development shall be implemented in accordance with the approved plans and details and shall be maintained as approved for as long as the development is in use.

29.4.33.4. Reason: These details are required to be agreed prior to occupation in order that the development should encourage the use of more sustainable vehicles, not prejudice highway safety nor cause inconvenience to other highway users.

### 30.34. Vehicular access completion

30.1.34.1. No part of the development shall be occupied or brought into use until the Vehicular Access Arrangements have been completed to the satisfaction of the Local Planning Authority. The arrangements shall include:

- a) the two proposed vehicular accesses to Woodcote Green Road, including visibility zones on the vehicular accesses clear of any obstruction over 0.6m high, in general accordance with drawing B/GLEPSOM.1/01 Rev A;
- b) a pedestrian inter-visibility splay measuring 2m by 2m on each side of each access to Woodcote Green Road, the depth measured from the back of the footway and the widths outwards from the edges of the access and the visibility splays shall be clear of any obstruction to visibility between 0.6m and 2m in height above ground level;
- c) the existing vehicular access to Epsom General Hospital from Woodcote Green Road being modified in accordance with drawing EPS001-ASD-SZ-00-DR-L-000101 P01; ~~and~~

- d) 'No Entry' signing and 'No Entry' markings provided at the site egress and 'Entry' signing and 'One Way' markings within the site ingress in accordance with a scheme to be submitted to and approved in writing by the Local Planning Authority; and
- e) Two Vehicle Activated Signs have been provided on Woodcote Green Road following consultation with the County Highway Authority and in accordance with a scheme to be submitted to and approved in writing by the Local Planning Authority.

30.2.34.2. The development shall be implemented in accordance with the approved Vehicular Access Arrangements and shall be maintained as approved for as long as the development is in use, including keeping all visibility zones/splays clear of any obstruction.

30.3.34.3. Reason: These details are required to be agreed prior to occupation in order that the development should not prejudice highway safety nor cause inconvenience to other highway users.

### 31.35. Footway widening

31.1.35.1. No part of the development shall be occupied or brought into use until the footway on Woodcote Green Road has been widened to 2m wide along the south-eastern boundary of the application site in accordance with a Scheme to be submitted to and approved in writing by the Local Planning Authority. The development shall be implemented in accordance with the approved Scheme and shall be maintained as approved for as long as the development is in use.

31.2.35.2. Reason: These details are required to be agreed prior to occupation in order that the development should not prejudice highway safety nor cause inconvenience to other highway users.

### 32.36. Car Park Management Plan

32.1.36.1. No part of the development shall be occupied or brought into use until a Car Park Management Plan has been submitted to and approved in writing by the Local Planning Authority. The development shall be implemented in accordance with the approved Plan and its provisions shall be maintained as approved for as long as the development is in use.



32.2.36.2. Reason: These details are required to be agreed prior to occupation in order that the development should not prejudice highway safety nor cause inconvenience to other highway users.

### 33.37. Refuse, Deliveries and Servicing Management Plan

33.1.37.1. No part of the development shall be occupied or brought into use until a Refuse, Deliveries and Servicing Management Plan has been submitted to and approved in writing by the Local Planning Authority. The development shall be implemented in accordance with the approved Plan and its provisions shall be maintained as approved for as long as the development is in use.

33.2.37.2. Reason: These details are required to be agreed prior to occupation in order that the development should not prejudice highway safety nor cause inconvenience to other highway users.

### 34.38. External lighting

34.1.38.1. No part of the development shall be occupied or brought into use until details of all external lighting **have** been submitted to and approved in writing by the Local Planning Authority. Such details shall include the location, height, type and direction of light sources, means of controlling light spillage and intensity of illumination. The development shall be implemented in accordance with the approved lighting details and shall not be altered, other than for routine maintenance, for as long as the development is in use.

Commented [PD45]: have

34.2.38.2. Reason: These details are required to be agreed prior to occupation to safeguard the amenities of the occupiers of neighbouring properties and in the interest of visual amenity.

### 35.39. Control of BREEAM performance

35.1.39.1. No part of the development shall be occupied or brought into use until evidence has been submitted to and approved in writing by the Local Planning Authority that the ~~non-residential nursery and retail unit areas~~ of the development have achieved BREEAM 'very good' (or any such national measure of sustainability ~~for house design~~ that replaces this). ~~No non-residential-The nursery or the retail~~ unit shall be occupied until a Certificate has been issued certifying that ~~the applicable code level standard~~ has been achieved for that unit. Any measures necessary to maintain the designed

Commented [PD46]: Delete these words?

Commented [TS47R46]: Appellant and LPA agree

Commented [TS48R46]: Also specified the non-residential areas / areas ancillary to the non-residential areas

Commented [PD49]: Is this the right wording for BREEAM?

Commented [TS50R49]: The word "standard" is correct

Commented [TS51R49]: LPA have suggested "rating"

BREEAM ~~performance standard~~ shall be maintained as approved for as long as the development is in use.

35.2.39.2. Reason: These details are required to be agreed prior to occupation to ensure the sustainability credentials of the development's design are delivered.

### 36.40. Nursery: control of activity

36.1. ~~The nursery shall not be occupied or brought into use until Details of the following have been submitted to and approved in writing by the Local Planning Authority:~~

- ~~a) hours of operation of the facility;~~
- ~~b) hours of operation of the open areas; and~~
- ~~c) the maximum number of children to be in the open area at any time.~~
- ~~d) the design of the children's play area, including the number, type and design of play equipment, surfacing and enclosures.~~

36.1. ~~The nursery shall not be occupied or brought into use until details of the hours of operation of the facility have been submitted to and approved in writing by the Local Planning Authority.~~ The development shall be implemented in accordance with the approved ~~Details and shall be maintained as approved~~ hours of operation for as long as the development is in use

36.2.40.1. ~~The development shall be operated in accordance with the approved hours of operation for as long as the development is in use~~

Commented [PD52]: duplication

36.3.40.2. Reason: These details are required to be agreed prior to the nursery being brought into use to safeguard the amenities of the occupiers of neighbouring properties ~~and visual amenity.~~

## Post occupation conditions

### 37.41. Travel Plan implementation

37.1.41.1. The approved Travel Plan (May 2020 Planning Issue v2) shall be implemented upon first occupation of the site. All occupiers and users of the development shall be subject to the provisions of the Travel Plan. The Travel Plan shall be ~~implemented as approved.~~

Commented [PD53]: Lacks precision. How about: the Travel Plan shall be implemented as approved

37.2.41.2. Reason: To promote sustainable transport.

Commented [TS54R53]: Appellant and LPA agree

~~AGREED CONDITIONS (CLEAN VERSION)~~

~~This is a clean version of the conditions set out previously.~~

**Formatted:** Level 1, Page break before, Keep with next

~~Compliance conditions~~

**Formatted:** Page break before

1. ~~Statutory: life of permission~~

**Formatted:** Level 1, Space After: 6 pt, No bullets or numbering, Page break before

1.1. ~~The development hereby permitted shall be begun before the expiration of three years from the date of this permission.~~

**Formatted:** Level 1, Space After: 6 pt, No bullets or numbering, Page break before, Keep with next, Keep lines together

1.2. ~~Reason: To comply with Section 91 of the Town and Country Planning Act 1990 as amended by Section 51(1) of the Planning and Compulsory Purchase Act 2004.~~



~~2. Statutory: compliance with approved plans~~

**Formatted:** Level 1, Space After: 6 pt, No bullets or numbering, Page break before


~~2.1.—The development hereby permitted shall be carried out in accordance with the approved plans and drawings listed below, other than where those details are altered pursuant to the conditions of this planning permission:~~

**Formatted:** Level 1, Space After: 6 pt, No bullets or numbering, Page break before, Keep with next, Keep lines together

- ~~18120-MPI-XX-XX-DR-A-01-001-SITE-LOCATION-PLAN-&-EXISTING-SITE-PLAN-dated-20.12.19~~

**Formatted:** Level 1, No bullets or numbering, Page break before, Keep with next, Keep lines together

- ~~18120-MPI-XX-XX-DR-A-01-003-PROPOSED SITE PLAN-dated 20.12.19~~



- ~~18120-MPI-XX-XX-DR-A-10-001-DEMOLITION PLAN-dated 20.12.19~~

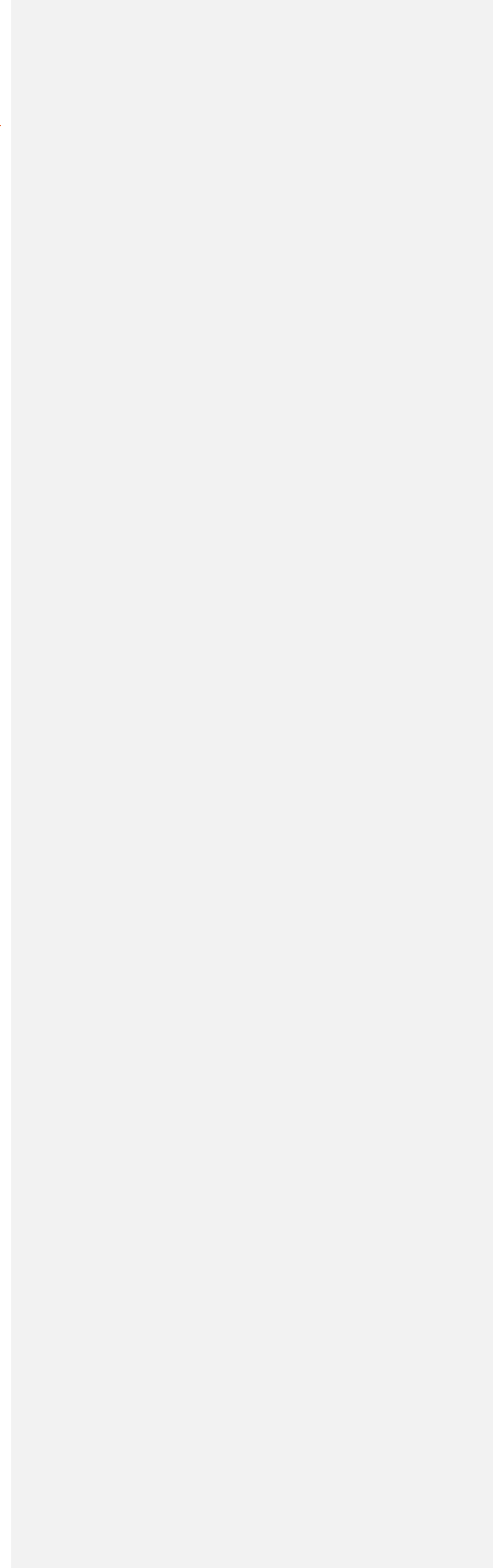
- ~~18120-MPI-XX-00-DR-A-20-001 — LEVEL-00-FLOOR-PLAN-Rev-A — dated-25.05.21~~

- ~~18120-MPI-XX-01-DR-A-20-002-LEVEL-01-FLOOR-PLAN-Rev-A-dated-28.05.21~~

- ~~18120-MPI-XX-02-DR-A-20-003—LEVEL-02-FLOOR-PLAN-Rev-A—dated-28.05.21~~



- ~~18120-MPI-XX-03-DR-A-20-004 - LEVEL 03 FLOOR PLAN Rev A - dated 28.05.21~~



- ~~18120-MPI-XX-04-DR-A-20-005-LEVEL-04-FLOOR-PLAN-Rev-A-dated-28.05.21~~

- ~~18120-MPI-XX-05-DR-A-20-006-LEVEL-05-08-FLOOR-PLAN-Rev-A-dated-28.05.21~~


- ~~18120-MPI-XX-06-DR-A-20-007—LEVEL ROOF PLAN Rev A—dated 28.05.21~~

- ~~18120-MPI-ZZ-00-DR-A-20-100—EAST-BUILDING—LEVEL-00-Rev-A—dated-28.05.21~~

- ~~18120-MPI-ZZ-01-DR-A-20-101—EAST-BUILDING—LEVEL-01-Rev-A—dated-28.05.21~~


- ~~18120-MPI-ZZ-02-DR-A-20-102—EAST-BUILDING—LEVEL-02-Rev-A—dated-28.05.21~~

- ~~18120-MPI-ZZ-03-DR-A-20-103—EAST-BUILDING—LEVEL-03-Rev-A—dated-28.05.21~~






- ~~18120-MPI-ZZ-04-DR-A-20-104—EAST-BUILDING—LEVEL-04-Rev-A—dated-28.05.21~~




- ~~18120-MPI-ZZ-05-DR-A-20-105—EAST-BUILDING—LEVEL-05-08-Rev-A—dated-28.05.21~~

- ~~18120-MPI-ZZ-06-DR-A-20-106—EAST-BUILDING—LEVEL-ROOF Rev A—dated 28.05.21~~




- ~~18120-MPI-ZZ-00-DR-A-20-107—WEST BUILDING—LEVEL 00-Rev A—dated 28.05.21~~

- ~~18120-MPI-ZZ-01-DR-A-20-108—WEST-BUILDING—LEVEL-01-Rev-A—dated-28.05.21~~




- ~~18120-MPI-ZZ-02-DR-A-20-109—WEST BUILDING—LEVEL 02 Rev A—dated 28.05.21~~

- ~~18120-MPI-ZZ-03-DR-A-20-110—WEST BUILDING—LEVEL 03-Rev A—dated 28.05.21~~




- ~~18120-MPI-ZZ-04-DR-A-20-111-WEST-BUILDING-LEVEL-04-Rev-A-dated-28.05.21~~






- ~~18120-MPI-ZZ-05-DR-A-20-112—WEST BUILDING—LEVEL 05-08 Rev A—dated 28.05.21~~



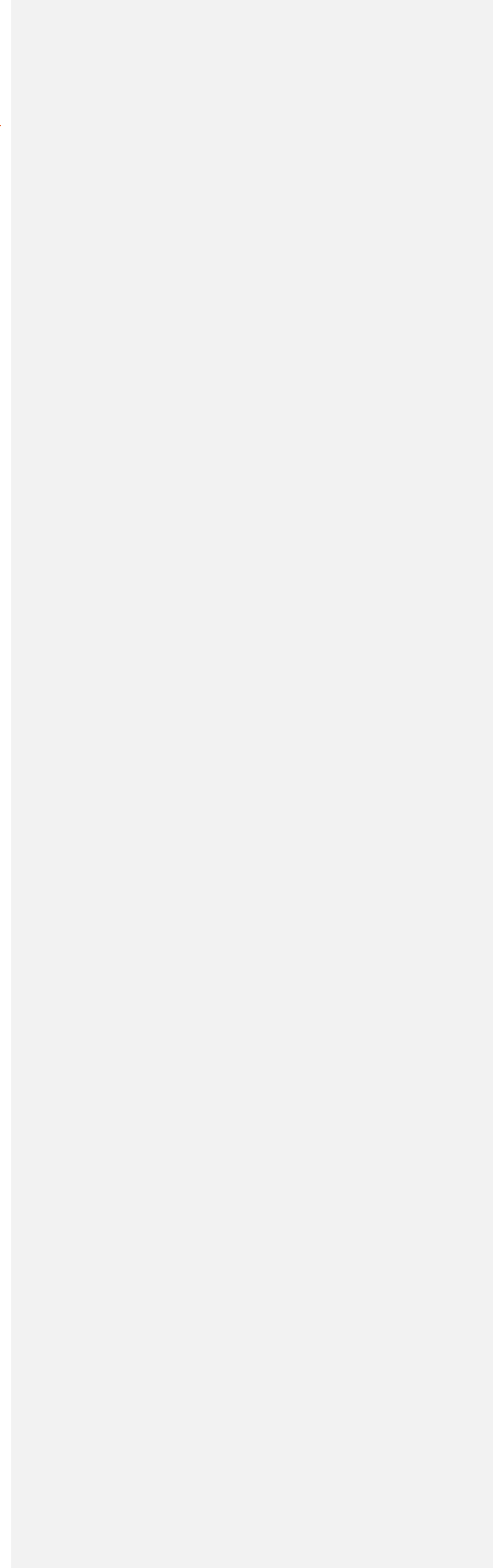
- ~~18120-MPI-ZZ-06-DR-A-20-113—WEST BUILDING—LEVEL ROOF—Rev A—dated 28.05.21~~

- ~~18120-MPI-XX-ZZ-DR-A-20-200-SITE-SECTIONS-Rev-A-dated-25.05.21~~



- ~~18120-MPI-XX-ZZ-DR-A-20-201-BUILDING-SECTION-A-A' & B-B' Rev A-dated 25.05.21~~

- ~~18120-MPI-XX-ZZ-DR-A-20-202-BUILDING-SECTION-C-C' & D-D' Rev A-dated 25.05.21~~



- ~~18120-MPI-XX-ZZ-DR-A-20-203-BUILDING-SECTION-E-E'-dated-20.12.19~~

- ~~18120-MPI-XX-ZZ-DR-A-20-300—ELEVATION 1A-1A-Rev A—dated 27.05.21~~

- ~~18120-MPI-XX-ZZ-DR-A-20-301—ELEVATION 1B-1B-Rev A—dated 27.05.21~~



- ~~18120-MPI-XX-ZZ-DR-A-20-302—ELEVATION-2-2-Rev-A—dated-27.05.21~~

- ~~18120-MPI-XX-ZZ-DR-A-20-303—ELEVATION-3-3—dated 20.12.19~~


- ~~18120-MPI-XX-ZZ-DR-A-20-304 — ELEVATION 4.4 Rev A — dated 27.05.21~~

- ~~18120-MPI-XX-ZZ-DR-A-20-305—ELEVATION-5-5-Rev-A—dated-27.05.21~~

- ~~18120-MPI-XX-ZZ-DR-A-20-306—ELEVATION-6-6-Rev-A—dated-27.05.21~~

- ~~18120-MPI-XX-ZZ-DR-A-20-307—ELEVATION 7.7 Rev A—dated 27.05.21~~

- ~~18120-MPI-XX-ZZ-DR-A-20-308—ELEVATION-8-8-Rev-A—dated-27.05.21~~



- ~~18120-MPI-XX-ZZ-DR-A-20-309—ELEVATION-9-9-Rev-A—dated-27.05.21~~



- ~~18120-MPI-XX-ZZ-DR-A-20-310—ELEVATION 10-10-Rev A—dated 27.05.21~~

- ~~18120 MPI XX ZZ DR A 20 311 — ELEVATION 11 11 — dated 20.12.19~~

- ~~18120 MPI XX ZZ DR A 20 312 — ELEVATION 12 12 — dated 20.12.19~~

- ~~18120 MPI XX ZZ DR A 20 313 — ELEVATION 13 13 — dated 20.12.19~~

- ~~• 18120-MPI-XX-ZZ-DR-A-21-300—TYPICAL BAY STUDY—BAY 1—JULIET BALCONY DETAIL—dated 20.12.19~~

- ~~18120-MPI-XX-ZZ-DR-A-21-301—TYPICAL BAY STUDY—BAY 2—BOLT ON BALCONY DETAIL—dated 20.12.19~~

- ~~18120-MPI-XX-ZZ-DR-A-21-302-TYPICAL BAY STUDY-BAY 3-DROP OFF DETAIL Rev A-~~  
~~dated 27.05.21~~


- ~~18120-MPI-XX-XX-DR-A-30-100-TYPICAL UNIT LAYOUTS - 1 BED M4(2) & M4(3) - dated 20.12.19~~



- ~~18120-MPI-XX-XX-DR-A-30-101-TYPICAL UNIT LAYOUTS-2-BED-M4(2) & M4(3)-dated 20.12.19~~

- ~~18120-MPI-XX-XX-DR-A-30-102-TYPICAL UNIT LAYOUTS-3 BED M4(2) & M4(3)-dated 20.12.19~~


- ~~18120-MPI-XX-XX-DR-A-30-103-TYPICAL UNIT LAYOUTS AGED CARE SUITES-dated 20.12.19~~



- ~~EPS001-ASD-SZ-00-DR-L-000100-P10-Masterplan-Ground-Floor-hard-landscape-dated-06.08.20~~


- EPS001-ASD-SZ-00-DR-L-000101-P01—Masterplan-Ground-Floor—Detail-Zoom-in—dated 07.08.20

- ~~596-S-00-100-P01—Landscape General Arrangement Sections A-A—dated 16.12.19~~



- ~~596-S-00-101-P01—Landscape General Arrangement Section B-B & C-C—dated 16.12.19~~

- ~~596-P-00-100-P03—Ground Floor Masterplan—dated 16.12.19~~






- ~~596-P-02-100-P03—Roof Garden Masterplan—dated 16.12.19~~

2.2.— Reason: For the avoidance of doubt and to ensure that the development is carried out in accordance with the approved plans.

**Formatted:** Level 1, Space After: 6 pt, No bullets or numbering, Page break before, Keep with next, Keep lines together

~~3. Control of construction phase~~

**Formatted:** Level 1, Space After: 6 pt, No bullets or numbering, Page break before



**Formatted:** Level 1, Space After: 6 pt, Page break before, Keep with next, Keep lines together

3.3. Reason: To safeguard the amenities of the occupiers of neighbouring properties.

**Formatted:** Level 1, Space After: 6 pt, No bullets or numbering, Page break before, Keep with next, Keep lines together

~~4. Balconies to the southern elevation of Floors 5-7 on Western Building~~

**Formatted:** Level 1, Space After: 6 pt, No bullets or numbering, Page break before

4.1. ~~Save for the details set out in Condition 2, the development hereby permitted shall not permit the construction of the four balconies shown on the elevations of the following drawings which are situated on the southern elevations of levels 7 and 8 (where adjacent to the property at 40 Woodcote Green Road) on the Western Building.~~


**Formatted:** Font color: Auto




a) 18120-MPI-XX-ZZ-DR-A-20-304 — ELEVATION 4.4 Rev A — dated 27.05.21

**Formatted:** Level 1, No bullets or numbering, Page break before, Keep with next, Keep lines together

b) ~~18120-MPI-XX-ZZ-DR-A-20-305—ELEVATION-5-5-Rev-A—dated-27.05.21~~



~~e) 18120-MPI-XX-ZZ-DR-A-20-306—ELEVATION 6-6 Rev A—dated 27.05.21~~



d) ~~18120-MPI-XX-ZZ-DR-A-20-307—ELEVATION 7.7 Rev A—dated 27.05.21~~

Reason: To safeguard the amenities of the occupiers of neighbouring properties.

**Formatted:** Level 1, Indent: First line: 0 cm, Space After: 6 pt, Page break before, Keep with next, Keep lines together

~~5. Unexpected contamination safeguarding~~

**Formatted:** Level 1, Space After: 6 pt, No bullets or numbering, Page break before

5.1. If, during the implementation of the development groundworks, contamination not previously identified (including any contamination that could present a risk to Controlled Waters) is found to be present at the site then no further works or other such activity shall be carried out (unless otherwise agreed in writing with the Local Planning Authority) until the developer has submitted to and obtained written approval from the Local Planning Authority for a remediation strategy detailing how this contamination shall be dealt with. The remediation strategy shall be implemented as approved, a verification report confirming that the remediation strategy has been carried out in accordance with the remediation strategy is to be submitted to the Local Planning Authority and approved in writing prior to the first occupation of any part of the development.

**Formatted:** Level 1, Space After: 6 pt, No bullets or numbering, Page break before, Keep with next, Keep lines together

5.2. ~~Reason: To deal with the potential for unexpected contamination that is identified during development groundworks.~~



6. Air quality safeguarding

**Formatted:** Level 1, Space After: 6 pt, No bullets or numbering, Page break before

6.1. The development must be carried out in accordance with the submitted Air Quality Assessment, including any proposed mitigation measures, as specified by Hydrock Consultants Limited Project No. C-12025-C Document Ref: GLW-MYD-XX-XX-Y-RP-003-PO2 dated 31 March 2020. The submitted scheme shall be maintained for as long as the development is in use.

**Formatted:** Level 1, Space After: 6 pt, No bullets or numbering, Page break before, Keep with next, Keep lines together

6.2. Reason: To ensure compliance with and contribute towards EU limit values or national objectives for pollutants.

7. Water efficiency

**Formatted:** Level 1, Space After: 6 pt, No bullets or numbering, Page break before

7.1.—Prior to the first occupation of any part of the development, details of water efficiency measures shall be submitted to and approved in writing by the local planning authority. The details shall show a water efficiency standard using not more than 110 litres per person per day maximum indoor water consumption. The measures shall be installed in accordance with the approved details and thereafter maintained as for as long as the development is in use.

**Formatted:** Level 1, Space After: 6 pt, No bullets or numbering, Page break before, Keep with next, Keep lines together

7.2. Reason: To ensure that the development is sustainable and makes efficient use of water

~~8. Boiler emissions~~

**Formatted:** Level 1, Space After: 6 pt, No bullets or numbering, Page break before

8.1. ~~All non-CHP space and hot water fossil fuel (or equivalent hydrocarbon-based fuel) boilers installed as part of the development must achieve dry NOx emission levels equivalent to or less than 30 mg/kWh.~~

**Formatted:** Level 1, Space After: 6 pt, No bullets or numbering, Page break before, Keep with next, Keep lines together



8.2.— Reason: To protect air quality and people's health by ensuring that the production of air pollutants, such as nitrogen dioxide and particulate matter, are kept to a minimum during the course of building works and during the lifetime of the development. To contribute towards the maintenance or to prevent further exceedances of National Air Quality Objectives.

9. Tree safeguarding

**Formatted:** Level 1, Space After: 6 pt, No bullets or numbering, Page break before

9.1. With respect to existing trees identified in the approved plans as being retained:

**Formatted:** Level 1, Space After: 6 pt, No bullets or numbering, Page break before, Keep with next, Keep lines together

~~d) no such tree shall be cut down, uprooted, destroyed or otherwise damaged without the written approval of the Local Planning Authority;~~

**Formatted:** Level 1, No bullets or numbering, Page break before, Keep with next, Keep lines together

~~e) if any such tree is cut down, uprooted, destroyed or is otherwise damaged or dies, another tree shall be planted at the same place and that tree shall be of such size and species, and shall be planted at such time, as may be specified in writing by the Local Planning; and~~

~~f) no such tree shall be pruned other than with the written approval of the Local Planning Authority. Any pruning shall be carried out in accordance with British Standard 3998 (tree work) and in accordance with the arboricultural method statement.~~

9.2.—The tree protection provisions above shall last for a period of 5 years following the first occupation of any part of the development.

**Formatted:** Level 1, Space After: 6 pt, No bullets or numbering, Page break before, Keep with next, Keep lines together

9.3. ~~Reason: To protect the trees on site which are to be retained in the interests of the visual amenities of the locality.~~




10. Control of plant testing

**Formatted:** Level 1, Space After: 6 pt, No bullets or numbering, Page break before

~~10.1. Prior to occupation of any part of the development, the testing frequency and times of the standby generators and smoke extraction fans shall be submitted to the Local Planning Authority and approved writing by the Local Planning Authority and subsequent testing shall only be carried out in accordance with the agreed frequency and times.~~

**Formatted:** Level 1, Space After: 6 pt, No bullets or numbering, Page break before, Keep with next, Keep lines together

10.2. Reason: To safeguard residential amenity.



11. Control of retail use

**Formatted:** Level 1, Space After: 6 pt, No bullets or numbering, Page break before

11.1. The retail units shall be limited to the uses described in part E(a) (Display or retail sale of goods, other than hot food) of the Use Classes Order and for no other use (notwithstanding any provisions in the Use Classes Order or the General Permitted Development Order that allow otherwise now or in the future). The units shall not be used as a food retailing shop (eg supermarket). The retail unit shall only be open for trade between the hours of 0700 and 2100 Mondays to Saturdays and 0800 and 2100 hours on Sundays.

**Formatted:** Level 1, Space After: 6 pt, No bullets or numbering, Page break before, Keep with next, Keep lines together

~~11.2. Reason: to safeguard the amenities of the occupiers of neighbouring properties.~~

~~12. Control of nursery use~~

**Formatted:** Level 1, Space After: 6 pt, No bullets or numbering, Page break before

~~12.1. The nursery shall be limited to a creche or day nursery use only and for no other use (notwithstanding any provisions in the Use Classes Order or the General Permitted Development Order that allow otherwise now or in the future). The creche or day nursery use shall be limited to a maximum of 40 children at any one time.~~

**Formatted:** Level 1, Space After: 6 pt, No bullets or numbering, Page break before, Keep with next, Keep lines together



12.2. Reason: To safeguard the amenities of the occupiers of neighbouring properties and highway safety,

~~Pre-commencement conditions: all works~~

**Formatted:** Page break before

13. Contamination: groundwater protection

**Formatted:** Level 1, Space After: 6 pt, No bullets or numbering, Page break before

~~13.1. The development shall not commence until a Contamination Safeguarding Scheme has been submitted to and approved in writing by the Local Planning Authority. The Scheme shall include:~~

**Formatted:** Level 1, Space After: 6 pt, No bullets or numbering, Page break before, Keep with next, Keep lines together

d) a site investigation, based on the Preliminary Risk Assessment, to provide information for a detailed assessment of the risk to all receptors that may be affected, including those off site;

**Formatted:** Level 1, No bullets or numbering, Page break before, Keep with next, Keep lines together

~~e) the results of the site investigation and detailed risk assessment referred to in (a) shall inform an options appraisal and remediation strategy that gives full details of the remediation measures required and how they are to be undertaken; and~~

~~f) a verification plan providing details of the data that will be collected in order to demonstrate that the works set out in the remediation strategy in (b) are complete and identifying any requirements for longer term monitoring of pollutant linkages, maintenance and arrangements for contingency action.~~

~~13.2. Piling or any other foundation designs using penetrative methods shall not be permitted other than with the written consent of the Local Planning Authority, which may be given for those parts of the site where it has been demonstrated that there is no resulting unacceptable risk to groundwater.~~

**Formatted:** Level 1, Space After: 6 pt, No bullets or numbering, Page break before, Keep with next, Keep lines together



~~13.3. The development shall be implemented in accordance with the approved Contamination Safeguarding Scheme and shall be maintained as approved for as long as the development is in use."~~

~~13.4. Reason: These details are required to be agreed prior to commencement of development because of the potential effects on underlying Controlled Waters as the site is located over a Secondary Aquifer and it is understood that the site may be affected by historic contamination.~~

~~14. Sustainable Drainage System (SuDS) details and groundwater safeguarding~~

**Formatted:** Level 1, Space After: 6 pt, No bullets or numbering, Page break before

14.1. The development shall not commence until a Surface Water Drainage Scheme has been submitted to and approved in writing by the Local Planning Authority. The design must satisfy Sustainable Drainage System Hierarchy and be compliant with the national Non-Statutory Technical Standards for Sustainable Drainage System, National Planning Policy Framework and Ministerial Statement on Sustainable Drainage System. The Scheme shall include:

**Formatted:** Level 1, Space After: 6 pt, No bullets or numbering, Page break before, Keep with next, Keep lines together

~~q) evidence that infiltration of surface water drainage into the ground will be confined to these parts of the site where it has been demonstrated that there is no resultant unacceptable risk to Controlled Waters;~~

**Formatted:** Level 1, No bullets or numbering, Page break before, Keep with next, Keep lines together

r) evidence that the proposed final solution will effectively manage the 1 in 30 & 1 in 100 (+40% allowance for climate change) storm events, during all stages of the development and associated discharge rates and storage volumes shall be provided using a maximum discharge rate equivalent of 52l/s;

s) ~~detailed drainage design drawings and calculations to include: a finalised drainage layout detailing the location of drainage elements, pipe diameters, levels, and long and cross sections of each element including details of any flow restrictions and maintenance/risk reducing features (silt traps, inspection chambers etc);~~

~~f) a plan showing exceedance flows (ie during rainfall greater than design events or during blockage) and how property on and off site will be protected;~~



~~u) details of drainage management responsibilities and maintenance regimes for the drainage system; and~~

~~v) details of how the drainage system will be protected during construction and how runoff (including any pollutants) from the development site will be managed before the drainage system is operational.~~

~~14.2. The development shall be implemented in accordance with the approved Surface Water Drainage Scheme and shall be maintained as approved for as long as the development is in use.~~

**Formatted:** Level 1, Space After: 6 pt, No bullets or numbering, Page break before, Keep with next, Keep lines together

~~14.3. Reason: These details are required to be agreed prior to commencement of development because of the potential to affect underlying Controlled Waters as the site is located over a Secondary Aquifer and it is understood that the site may be affected by historic contamination.~~

15. Archaeological work

**Formatted:** Level 1, Space After: 6 pt, No bullets or numbering, Page break before

~~15.1. The development shall not commence until the developer has secured the implementation of a programme of archaeological work to be conducted in accordance with a Scheme of Investigation which has been submitted to and approved in writing by the Local Planning Authority. The development shall be implemented in accordance with the approved Scheme of Investigation.~~

**Formatted:** Level 1, Space After: 6 pt, No bullets or numbering, Page break before, Keep with next, Keep lines together

~~15.2. Reason: These details are required prior to commencement of development because the site is of high archaeological potential. It is important that the archaeological information should be preserved as a record before it is destroyed by the development.~~

16. Construction Transport Management Plan

**Formatted:** Level 1, Space After: 6 pt, No bullets or numbering, Page break before




16.1. The development shall not commence until a Construction Transport Management Plan has been submitted to and approved in writing by the Local Planning Authority. The Plan shall include details of:


**Formatted:** Level 1, Space After: 6 pt, No bullets or numbering, Page break before, Keep with next, Keep lines together

a) ~~parking for vehicles of site personnel, operatives and visitors;~~

b) ~~loading and unloading of plant and materials;~~




~~e) storage of plant and materials;~~




d) programme of works (including measures for traffic management);


e) ~~provision of boundary hoarding behind any visibility zones;~~



f) HGV deliveries and hours of operation;

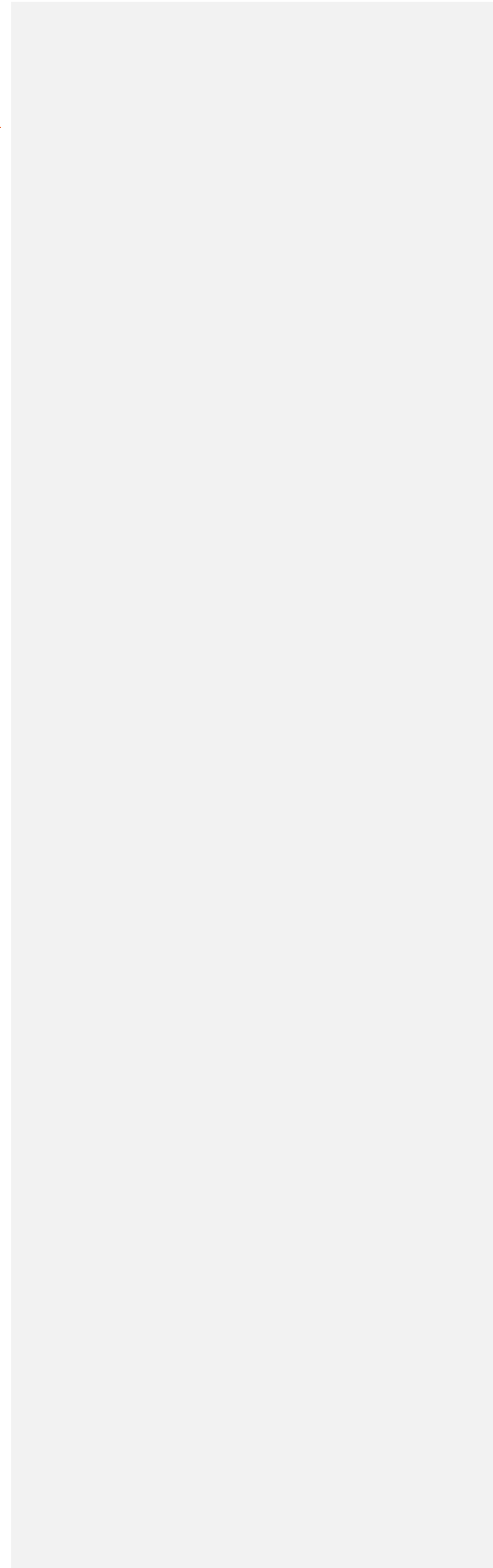


g) ~~vehicle routing;~~







h) ~~measures to prevent the deposit of materials on the highway;~~



~~i) a before and after construction condition surveys of the highway; and~~



j) ~~on-site turning for construction vehicles.~~



**Formatted:** Level 1, Space After: 6 pt, Page break before, Keep with next, Keep lines together

16.2. The development shall be implemented in accordance with the approved Construction Transport Management Plan and shall be maintained as approved for as long as the construction programme lasts.

**Formatted:** Level 1, Space After: 6 pt, No bullets or numbering, Page break before, Keep with next, Keep lines together

~~16.3. Reason: These details are required to be agreed prior to commencement of development to ensure that the development does not prejudice highway safety nor cause inconvenience to other highway users.~~

17. ~~Tree protection~~

**Formatted:** Level 1, Space After: 6 pt, No bullets or numbering, Page break before

17.1. The development shall not take place until an Arboricultural Method Statement (detailing all aspects of construction and staging of works) and a Tree Protection Plan in accordance with British Standard 5837:2012 (or later revision) have been submitted to and approved in writing by the Local Planning Authority. The Statement shall include details of:

**Formatted:** Level 1, Space After: 6 pt, No bullets or numbering, Page break before, Keep with next, Keep lines together



a) All underground services within the root protection areas (RPA's) of trees and measures for construction methods to prevent root damage;

**Formatted:** Level 1, No bullets or numbering, Page break before, Keep with next, Keep lines together

b) ~~All level changes within RPA's of retained trees and measures of construction methods to prevent root damage~~

~~e) All construction activity both above and below ground within RPA's of retained trees and measures of construction methods to prevent root damage;~~

d) All hard surface treatments both above and below ground within RPA's of retained trees and measures of construction methods to prevent root damage;

e) ~~A Tree Protection Scheme which shall include details of the measures to protect retained trees during construction and a pre-commencement site meeting after the installation of the Scheme between the Local Planning Authority and the developer's project arboriculturist to allow inspection and verification of the protection measures; and~~

f) ~~A programme of arboricultural supervision and reporting of protection measures to the LPA.~~

~~17.2. The development shall be carried out in accordance with the agreed Method Statement and no equipment, machinery or materials shall be brought onto the site for the purposes of the development until fencing has been erected in accordance with the Tree Protection Plan.~~

**Formatted:** Level 1, Space After: 6 pt, No bullets or numbering, Page break before, Keep with next, Keep lines together

~~17.3. Within any area fenced in accordance with this condition, such areas shall be kept clear and nothing shall be stored, placed or disposed of above or below ground, the ground level shall not be altered, no excavations shall be made, nor shall any fires be lit. Such protection measures shall be maintained in-situ and not moved or removed until all construction has finished, and all equipment, materials and machinery are removed from site.~~



~~17.4. Reason: These details are required to be agreed prior to commencement of development to protect the trees on site which are to be retained in the interests of the visual amenities of the locality.~~

18. Site levels

**Formatted:** Level 1, Space After: 6 pt, No bullets or numbering, Page break before

~~18.1. The development shall not commence until Details of existing and proposed finished site levels, finished floor and parapet levels of the buildings to be erected, and finished external surface levels have been submitted to and approved in writing by the Local Planning Authority. The development shall be implemented in accordance with the approved details.~~

**Formatted:** Level 1, Space After: 6 pt, No bullets or numbering, Page break before, Keep with next, Keep lines together

~~18.2. Reason: These details are required to be agreed prior to commencement of development to safeguard the visual amenities of the area and to safeguard the amenities of the occupiers of neighbouring properties.~~

~~Pre-commencement conditions: superstructure works~~

**Formatted:** Page break before

~~19. Contamination: safeguarding future occupants~~

**Formatted:** Level 1, Space After: 6 pt, No bullets or numbering, Page break before

~~19.1. The construction of any building above ground level shall not commence until a site investigation and risk assessment Report and a Remediation Strategy has been submitted to and approved in writing by the Local Planning Authority. The Report and Strategy shall include:~~

**Formatted:** Level 1, Space After: 6 pt, No bullets or numbering, Page break before, Keep with next, Keep lines together

a) details of the existence, extent and concentrations of any made ground/fill, ground gas and contaminants (including asbestos and hydrocarbons) with the potential to impact sensitive receptors on and off site; and

**Formatted:** Level 1, No bullets or numbering, Page break before, Keep with next, Keep lines together



b) where ground/groundwater contamination, filled ground and/or ground gas is found to present unacceptable risks, a detailed scheme of remediation and risk management measures:

~~19.2. The development shall be implemented in accordance with the approved Report and Strategy and shall be maintained as approved for as long as the development is in use.~~

**Formatted:** Level 1, Space After: 6 pt, No bullets or numbering, Page break before, Keep with next, Keep lines together

~~19.3. Reason: These details are required to be agreed prior to commencement of above ground works to ensure that the environmental risks have been satisfactorily managed so that the site is deemed suitable for use.~~

20. ~~Overheating~~

**Formatted:** Level 1, Space After: 6 pt, No bullets or numbering, Page break before

20.1. The construction of any building above ground level shall not commence until an assessment of the risk of overheating has been submitted to and approved in writing by the Local Planning Authority. The Assessment shall be undertaken with dynamic simulation, based on CIBSE TM59:2017 and adopting weather files as indicated in CIBSE TM49:2014 or any other methodology that may replace it. If overheating is present on the assessment, Strategic Mitigation Measures to mitigate the problem shall be submitted to and approved in writing by the Local Planning Authority. The development shall be implemented in accordance with the Strategic Mitigation Measures and shall be maintained as approved for as long as the development is in use.

**Formatted:** Level 1, Space After: 6 pt, No bullets or numbering, Page break before, Keep with next, Keep lines together

~~20.2. Reason: These details are required to be agreed prior to commencement of development to mitigate the risk of overheating with passive strategies avoiding reliance on active cooling systems.~~

21. ~~External appearance of buildings~~

**Formatted:** Level 1, Space After: 6 pt, No bullets or numbering, Page break before

~~21.1. Construction of any building above ground level shall not commence until Details of the External Appearance of that part of the building have been submitted to and approved in writing by the Local Planning Authority. The Details shall include, where relevant:~~

**Formatted:** Level 1, Space After: 6 pt, No bullets or numbering, Page break before, Keep with next, Keep lines together




a) all new cladding materials including aluminium panelling and railings / balconies shall be made available for inspection on site;

**Formatted:** Level 1, No bullets or numbering, Page break before, Keep with next, Keep lines together


b) a sample of each of the proposed brick finishes and a 1m X 1m panel shall be constructed on site for inspection and the panel shall illustrate the proposed brick in colour, texture, module, bond, pointing and mortar colour proposed for the building and shall be retained on site as a model for the work on site;

e) section drawings through all parapets, roof edges (including the boundaries of roof terraces, reveals, soffits, lintels, eills), windows and balconies at a scale of 1:20;

d) section drawings through door and windows and balconies at a scale of 1:20; and



e) ~~details of all landscape furniture.~~



~~21.2. The development shall be implemented in accordance with the approved Details and samples and shall be maintained as approved for as long as the development is in use.~~

**Formatted:** Level 1, Space After: 6 pt, No bullets or numbering, Page break before, Keep with next, Keep lines together

21.3. Reason: These details are required to be agreed prior to commencement of above ground works to secure a satisfactory appearance in the interests of the visual amenities and character of the locality.

~~22. Security Management Plan~~

**Formatted:** Level 1, Space After: 6 pt, No bullets or numbering, Page break before



~~22.1. The construction of any building above ground level shall not commence until a Security Management Plan has been submitted to and approved in writing by the Local Planning Authority. The developer shall consult with Surrey Police in preparing the Plan. The development shall be implemented in accordance with the approved Plan, no part of the development shall be occupied until the Plan's provisions are implemented with respect to that part of the development and the Plan's provisions shall be maintained as approved for as long as the development is in use.~~

**Formatted:** Level 1, Space After: 6 pt, No bullets or numbering, Page break before, Keep with next, Keep lines together

~~22.2. Reason: These details are required to be agreed prior to commencement of above ground works in order to provide a safe physical environment.~~

23. ~~Landscaping details~~

**Formatted:** Level 1, Space After: 6 pt, No bullets or numbering, Page break before


~~23.1. The construction of any building above ground level shall not commence until a Scheme of Hard and Soft Landscaping has been submitted to and approved in writing by the Local Planning Authority. The Scheme shall include:~~

**Formatted:** Level 1, Space After: 6 pt, No bullets or numbering, Page break before, Keep with next, Keep lines together

e) ~~details of all existing trees on the land, and details of those to be retained;~~

**Formatted:** Level 1, No bullets or numbering, Page break before, Keep with next, Keep lines together

f) ~~the location and species of plants and trees to be planted on the site;~~



g) the proposed times of planting, which should be no later than the first planting season following the completion of the development; and

h) ~~the arrangements for aftercare over a period of 5 years.~~



23.2. The development shall be implemented in accordance with the approved Scheme.

**Formatted:** Level 1, Space After: 6 pt, No bullets or numbering, Page break before, Keep with next, Keep lines together

~~23.3. All trees and plants shall be maintained for five years following planting and any that die, are removed or damaged or become diseased within that period shall be replaced in the same position in the next planting season with trees/plants of similar size and species to those originally required to be planted, unless the Local Planning Authority gives written consent to any variation.~~

23.4. Reason: These details are required to be agreed prior to commencement of above ground works to ensure the provision, establishment and maintenance of an appropriate landscape scheme in the interests of the visual amenities of the locality.

24. Sensory Garden

**Formatted:** Highlight

**Formatted:** Level 1, Space After: 6 pt, No bullets or numbering, Page break before

24.1. Details of temporary and permanent means to protect the privacy of the adjacent properties which are to be installed on the southern edge of the Sensory Garden, at the second floor level of the western building shall be submitted to the Local Planning Authority for approval in writing. The Sensory Garden shall not be used until the temporary measures are installed or permanent measures established as prescribed in the approved details. If at any time the approved means to protect the privacy of the adjacent properties are not in place the use of the Sensory Garden shall cease until the such measures are reinstalled as specified in the approved details.

**Formatted:** Level 1, No bullets or numbering, Page break before, Keep with next, Keep lines together

24.2. Reason: to protect the amenities of neighbouring properties by the prevention of overlooking.

25. ~~Boundary treatment~~

**Formatted:** Level 1, Space After: 6 pt, No bullets or numbering, Page break before

25.1. The construction of any building above ground level shall not commence until details of all proposed walls, fences and other boundary treatments have been submitted and approved in writing by the Local Planning Authority. The boundary treatments shall be carried out in accordance with the approved details prior to the first occupation of the development for residential purposes and shall be maintained as approved for as long as the development is in use.

**Formatted:** Level 1, Space After: 6 pt, No bullets or numbering, Page break before, Keep with next, Keep lines together



~~25.2. Reason: These details are required to be agreed prior to commencement of above ground works to secure a satisfactory appearance in the interests of the visual amenities and character of the locality.~~

~~Prior to occupation conditions~~

**Formatted:** Page break before

~~26. Contamination safeguarding: completion report~~

**Formatted:** Level 1, Space After: 6 pt, No bullets or numbering, Page break before

26.1. No part of the development shall be occupied or brought into use until a Verification Report demonstrating completion of the works set out in the approved remediation strategy required by condition 18 and the effectiveness of the remediation has been submitted to and approved in writing by the Local Planning Authority. The Report shall include:

**Formatted:** Level 1, Space After: 6 pt, No bullets or numbering, Page break before, Keep with next, Keep lines together

~~e) results of sampling and monitoring carried out in accordance with the approved verification plan to demonstrate that the site remediation criteria have been met; and~~

**Formatted:** Level 1, No bullets or numbering, Page break before, Keep with next, Keep lines together

d) a long-term monitoring and maintenance plan for longer-term monitoring of pollutant linkages, maintenance and arrangements for contingency action, as identified in the Report.

26.2. Any long term monitoring and maintenance plan shall be implemented in accordance with the approved Report and shall be maintained as approved for as long as the development is in use.

**Formatted:** Level 1, Space After: 6 pt, No bullets or numbering, Page break before, Keep with next, Keep lines together

26.3. Reason: These details are required to be agreed prior to occupation to ensure that the environmental risks have been satisfactorily managed so that the site is deemed suitable for use.



~~27. Sustainable Drainage System: completion report~~

**Formatted:** Level 1, Space After: 6 pt, No bullets or numbering, Page break before


~~27.1. No part of the development shall be occupied or brought into use until a Verification Report carried out by a qualified drainage engineer demonstrating that the drainage system has been properly implemented has been submitted to and approved in writing by the Local Planning Authority. The Report must:~~

**Formatted:** Level 1, Space After: 6 pt, No bullets or numbering, Page break before, Keep with next, Keep lines together


a) demonstrate that the drainage system has been constructed in accordance with the agreed scheme;

**Formatted:** Level 1, No bullets or numbering, Page break before, Keep with next, Keep lines together

b) provide details of the maintenance plan;



e) ~~provide the details of any management company; and~~



d) state the national grid reference of any key drainage elements (surface water attenuation devices/areas, flow restriction devices and outfalls).

~~27.2. The approved measures shall be maintained for as long as the development is in use.~~

**Formatted:** Level 1, Space After: 6 pt, No bullets or numbering, Page break before, Keep with next, Keep lines together

~~27.3. Reason: These details are required to be agreed prior to occupation to ensure the Drainage System is constructed to the National Non-Statutory Technical Standards for SuDS.~~



28. Biodiversity safeguarding

**Formatted:** Level 1, Space After: 6 pt, No bullets or numbering, Page break before


~~28.1. No part of the development shall be occupied or brought into use until evidence has been submitted to and approved in writing by the Local Planning Authority that the development has been carried out in accordance with:~~

**Formatted:** Level 1, Space After: 6 pt, No bullets or numbering, Page break before, Keep with next, Keep lines together

a) the protection, mitigation and enhancement measures detailed in the Ecological Impact Assessment, dated 20 December 2019;

**Formatted:** Level 1, No bullets or numbering, Page break before, Keep with next, Keep lines together

b) the recommendations detailed in the Preliminary Roost Assessment, dated 11.05.2020; and



e) in accordance with the approved timetable detailed in the ecological assessment and plan.

~~28.2. The approved measures shall be maintained for as long as the development is in use.~~

**Formatted:** Level 1, Space After: 6 pt, No bullets or numbering, Page break before, Keep with next, Keep lines together

~~28.3. Reason: These details are required to be agreed prior to occupation to preserve and enhance biodiversity and habitats.~~

29. Implementation of cycling facilities

**Formatted:** Level 1, Space After: 6 pt, No bullets or numbering, Page break before



~~29.1. No part of the development shall be occupied or brought into use until details of cycling facilities for visitors to the site (including workers) has been submitted to and approved in writing by the Local Planning Authority. The Details shall include details of:~~

**Formatted:** Level 1, Space After: 6 pt, No bullets or numbering, Page break before, Keep with next, Keep lines together

a) ~~secure parking for bicycles within the site;~~

**Formatted:** Level 1, No bullets or numbering, Page break before, Keep with next, Keep lines together

b) ~~facilities within the site for cyclists to change into and out of cycling equipment and to shower; and~~

e) facilities within the site for cyclists to store cycling equipment.

~~29.2. The development shall be implemented in accordance with the approved Details and shall be maintained as approved for as long as the development is in use.~~

**Formatted:** Level 1, Space After: 6 pt, No bullets or numbering, Page break before, Keep with next, Keep lines together

29.3. Reason: These details are required to be agreed prior to occupation to promote sustainable transport.

30. Car parking implementation

**Formatted:** Level 1, Space After: 6 pt, No bullets or numbering, Page break before

~~30.1. No part of the development shall be occupied or brought into use until space has been laid out within the site in accordance with the approved plans for vehicles to be parked and for vehicles to turn so that they may enter and leave the site in forward gear.~~

**Formatted:** Level 1, Space After: 6 pt, No bullets or numbering, Page break before, Keep with next, Keep lines together



~~30.2. 20% of the proposed parking spaces shall be provided with a fast charge socket, and an additional 20% shall be provided with the infrastructure required for electric vehicle charging (current minimum requirements—7 kw Mode 3 with Type 2 connector—230v AC 32 Amp single phase dedicated supply) in accordance with a scheme to be submitted and approved by the Local Planning Authority.~~

~~30.3. The development shall be implemented in accordance with the approved plans and details and shall be maintained as approved for as long as the development is in use.~~

~~30.4. Reason: These details are required to be agreed prior to occupation in order that the development should encourage the use of more sustainable vehicles, not prejudice highway safety nor cause inconvenience to other highway users.~~

31. ~~Vehicular access completion~~

**Formatted:** Level 1, Space After: 6 pt, No bullets or numbering, Page break before

~~31.1. No part of the development shall be occupied or brought into use until the Vehicular Access Arrangements have been completed to the satisfaction of the Local Planning Authority. The arrangements shall include:~~

**Formatted:** Level 1, Space After: 6 pt, No bullets or numbering, Page break before, Keep with next, Keep lines together

a) the two proposed vehicular accesses to Woodcote Green Road, including visibility zones on the vehicular accesses clear of any obstruction over 0.6m high, in general accordance with drawing B/GLEPSOM.1/01 Rev A;

**Formatted:** Level 1, No bullets or numbering, Page break before, Keep with next, Keep lines together

b) a pedestrian inter-visibility splay measuring 2m by 2m on each side of each access to Woodcote Green Road, the depth measured from the back of the footway and the widths outwards from the edges of the access and the visibility splays shall be clear of any obstruction to visibility between 0.6m and 2m in height above ground level;

~~e) the existing vehicular access to Epsom General Hospital from Woodcote Green Road being modified in accordance with drawing EPS001-ASD-SZ-00-DR-L-000101-P01;~~



d) ~~'No-Entry' signing and 'No-Entry' markings provided at the site egress and 'Entry' signing and 'One-Way' markings within the site ingress in accordance with a scheme to be submitted to and approved in writing by the Local Planning Authority; and~~

~~e) Two Vehicle Activated Signs have been provided on Woodcote Green Road following consultation with the County Highway Authority and in accordance with a scheme to be submitted to and approved in writing by the Local Planning Authority.~~

~~31.2. The development shall be implemented in accordance with the approved Vehicular Access Arrangements and shall be maintained as approved for as long as the development is in use, including keeping all visibility zones/splays clear of any obstruction.~~

**Formatted:** Level 1, Space After: 6 pt, No bullets or numbering, Page break before, Keep with next, Keep lines together

31.3. Reason: These details are required to be agreed prior to occupation in order that the development should not prejudice highway safety nor cause inconvenience to other highway users.

32. Footway widening

**Formatted:** Level 1, Space After: 6 pt, No bullets or numbering, Page break before

~~32.1. No part of the development shall be occupied or brought into use until the footway on Woodcote Green Road has been widened to 2m wide along the south-eastern boundary of the application site in accordance with a Scheme to be submitted to and approved in writing by the Local Planning Authority. The development shall be implemented in accordance with the approved Scheme and shall be maintained as approved for as long as the development is in use.~~

**Formatted:** Level 1, Space After: 6 pt, No bullets or numbering, Page break before, Keep with next, Keep lines together

32.2. Reason: These details are required to be agreed prior to occupation in order that the development should not prejudice highway safety nor cause inconvenience to other highway users.

33. Car Park Management Plan

**Formatted:** Level 1, Space After: 6 pt, No bullets or numbering, Page break before



~~33.1. No part of the development shall be occupied or brought into use until a Car Park Management Plan has been submitted to and approved in writing by the Local Planning Authority. The development shall be implemented in accordance with the approved Plan and its provisions shall be maintained as approved for as long as the development is in use.~~

**Formatted:** Level 1, Space After: 6 pt, No bullets or numbering, Page break before, Keep with next, Keep lines together

33.2. Reason: These details are required to be agreed prior to occupation in order that the development should not prejudice highway safety nor cause inconvenience to other highway users.

34. ~~Refuse, Deliveries and Servicing Management Plan~~

**Formatted:** Level 1, Space After: 6 pt, No bullets or numbering, Page break before

~~34.1. No part of the development shall be occupied or brought into use until a Refuse, Deliveries and Servicing Management Plan has been submitted to and approved in writing by the Local Planning Authority. The development shall be implemented in accordance with the approved Plan and its provisions shall be maintained as approved for as long as the development is in use.~~

**Formatted:** Level 1, Space After: 6 pt, No bullets or numbering, Page break before, Keep with next, Keep lines together

34.2. Reason: These details are required to be agreed prior to occupation in order that the development should not prejudice highway safety nor cause inconvenience to other highway users.

35. External lighting

**Formatted:** Level 1, Space After: 6 pt, No bullets or numbering, Page break before

35.1. No part of the development shall be occupied or brought into use until details of all external lighting have been submitted to and approved in writing by the Local Planning Authority. Such details shall include the location, height, type and direction of light sources, means of controlling light spillage and intensity of illumination. The development shall be implemented in accordance with the approved lighting details and shall not be altered, other than for routine maintenance, for as long as the development is in use.

**Formatted:** Level 1, Space After: 6 pt, No bullets or numbering, Page break before, Keep with next, Keep lines together

~~35.2. Reason: These details are required to be agreed prior to occupation to safeguard the amenities of the occupiers of neighbouring properties and in the interest of visual amenity.~~



36. ~~Control of BREEAM performance~~

**Formatted:** Level 1, Space After: 6 pt, No bullets or numbering, Page break before

36.1. ~~No part of the development shall be occupied or brought into use until evidence has been submitted to and approved in writing by the Local Planning Authority that the non-residential areas of the development have achieved BREEAM 'very good' (or any such national measure of sustainability that replaces this). No non-residential unit shall be occupied until a Certificate has been issued certifying that the applicable standard has been achieved for that unit. Any measures necessary to maintain the designed BREEAM standard shall be maintained as approved for as long as the development is in use.~~

**Formatted:** Level 1, Space After: 6 pt, No bullets or numbering, Page break before, Keep with next, Keep lines together

~~36.2. Reason: These details are required to be agreed prior to occupation to ensure the sustainability credentials of the development's design are delivered.~~

37. Nursery: control of activity

**Formatted:** Level 1, Space After: 6 pt, No bullets or numbering, Page break before

37.1. The nursery shall not be occupied or brought into use until details of the hours of operation of the facility have been submitted to and approved in writing by the Local Planning Authority. The development shall be implemented in accordance with the approved hours of operation for as long as the development is in use.

**Formatted:** Level 1, Space After: 6 pt, No bullets or numbering, Page break before, Keep with next, Keep lines together

~~37.2. Reason: These details are required to be agreed prior to the nursery being brought into use to safeguard the amenities of the occupiers of neighbouring properties.~~

~~Post-occupation conditions~~

**Formatted:** Page break before

38. ~~Travel Plan implementation~~

**Formatted:** Level 1, Space After: 6 pt, No bullets or numbering, Page break before



~~38.1. The approved Travel Plan (May 2020 Planning Issue v2) shall be implemented upon first occupation of the site. All occupiers and users of the development shall be subject to the provisions of the Travel Plan. The Travel Plan shall be implemented and updated as necessary to the satisfaction of the Local Planning Authority.~~

**Formatted:** Level 1, Space After: 6 pt, No bullets or numbering, Page break before, Keep with next, Keep lines together

|

